

Carefree Town Center



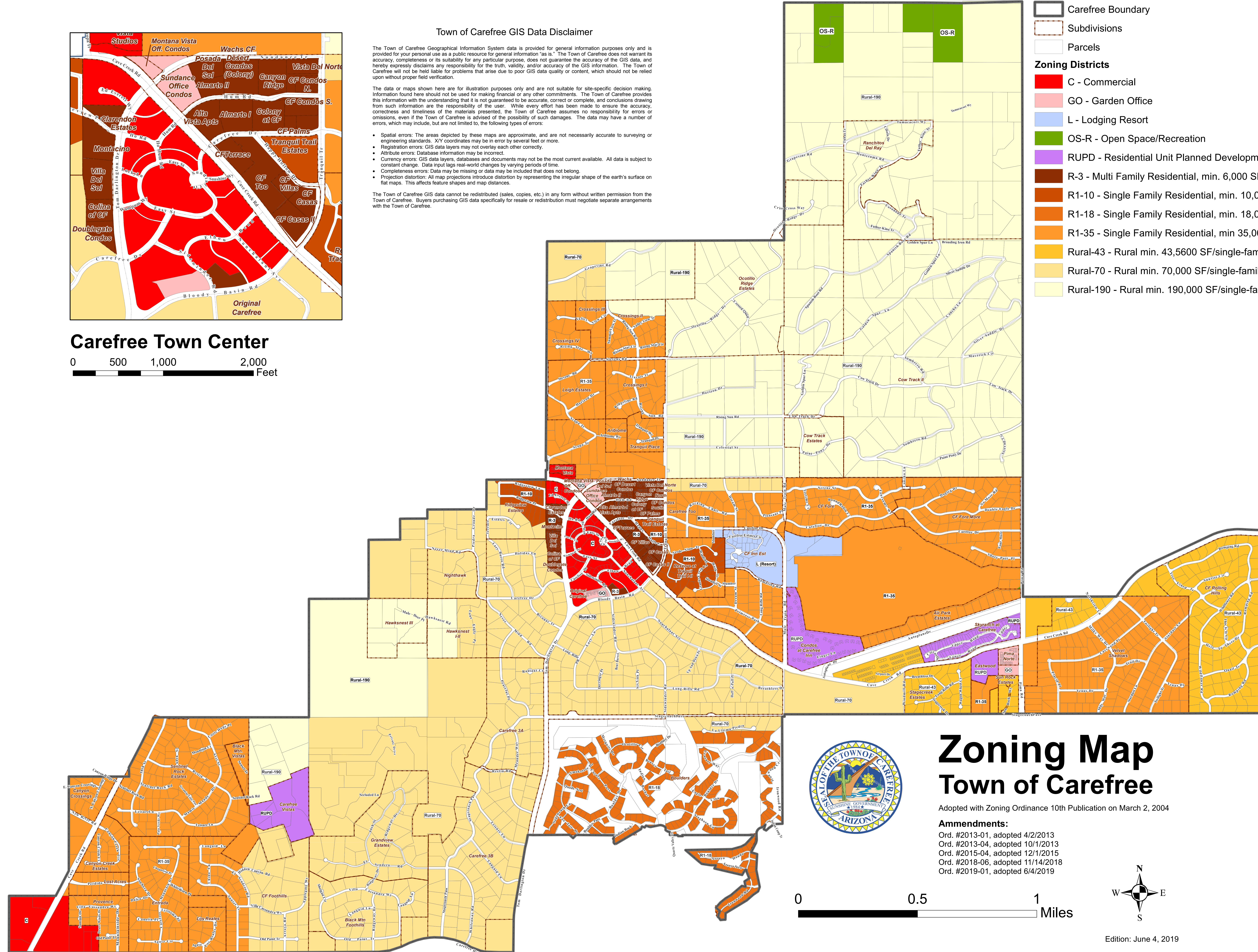
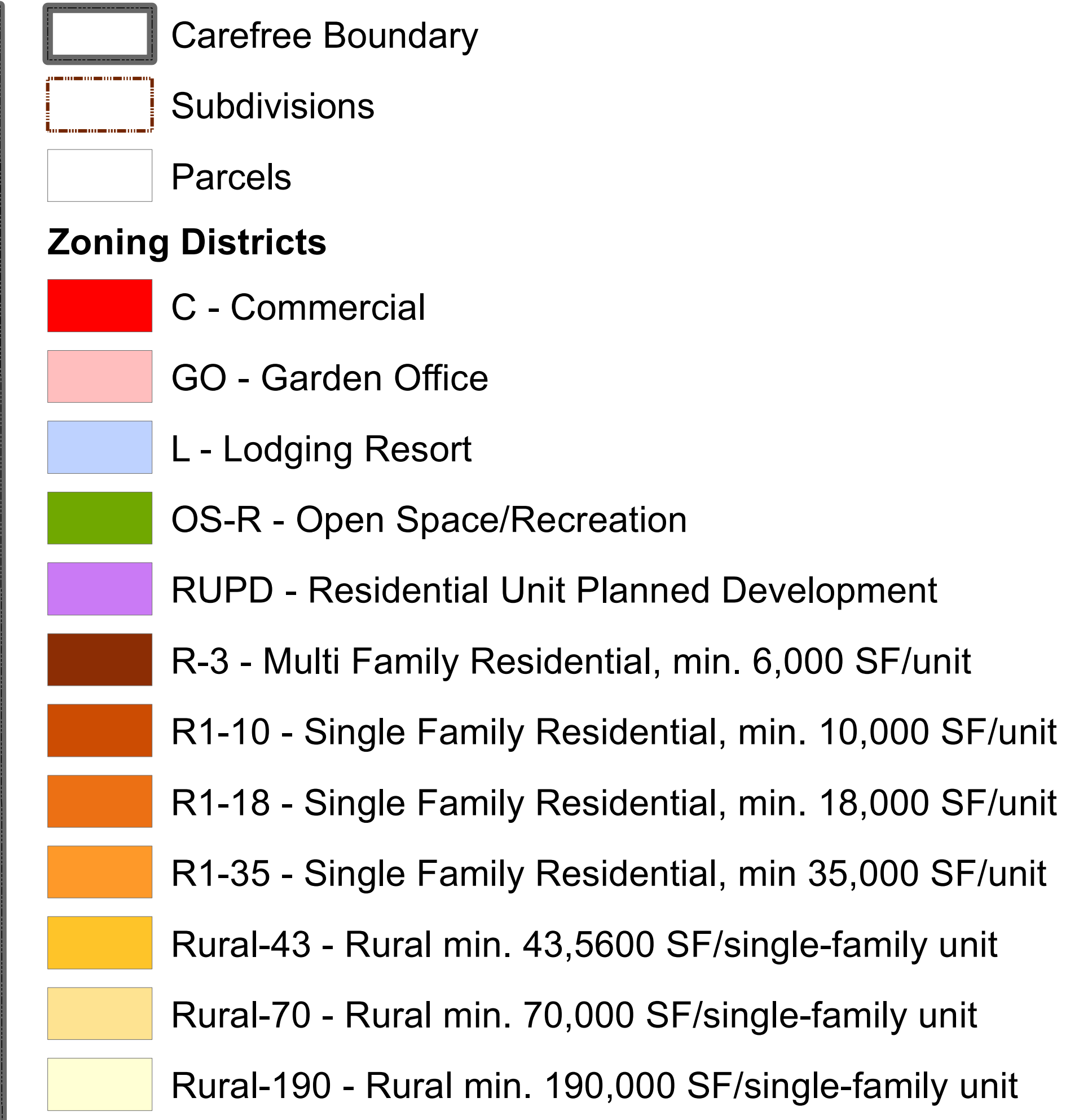
Town of Carefree GIS Data Disclaimer

The Town of Carefree Geographical Information System data is provided for general information purposes only and is provided for your personal use as a public resource for general information "as is." The Town of Carefree does not warrant its accuracy, completeness or its suitability for any particular purpose, does not guarantee the accuracy of the GIS data, and hereby expressly disclaims any responsibility for the truth, validity, and/or accuracy of the GIS information. The Town of Carefree will not be held liable for problems that arise due to poor GIS data quality or content, which should not be relied upon without proper field verification.

The data or maps shown here are for illustration purposes only and are not suitable for site-specific decision making. Information found here should not be used for making financial or any other commitments. The Town of Carefree provides this information with the understanding that it is not guaranteed to be accurate, correct or complete, and conclusions drawing from such information are the responsibility of the user. While every effort has been made to ensure the accuracy, correctness and timeliness of the materials presented, the Town of Carefree assumes no responsibility for errors or omissions, even if the Town of Carefree is advised of the possibility of such damages. The data may have a number of errors, which may include, but are not limited to, the following types of errors:

- Spatial errors: The areas depicted by these maps are approximate, and are not necessarily accurate to surveying or engineering standards. X/Y coordinates may be in error by several feet or more.
- Registration errors: GIS data layers may not overlay each other correctly.
- Attribute errors: Database information may be incorrect.
- Currency errors: GIS data layers, databases and documents may not be the most current available. All data is subject to constant change. Data input lags real-world changes by varying periods of time.
- Completeness errors: Data may be missing or data may be included that does not belong.
- Projection distortion: All map projections introduce distortion by representing the irregular shape of the earth's surface on flat maps. This affects feature shapes and map distances.


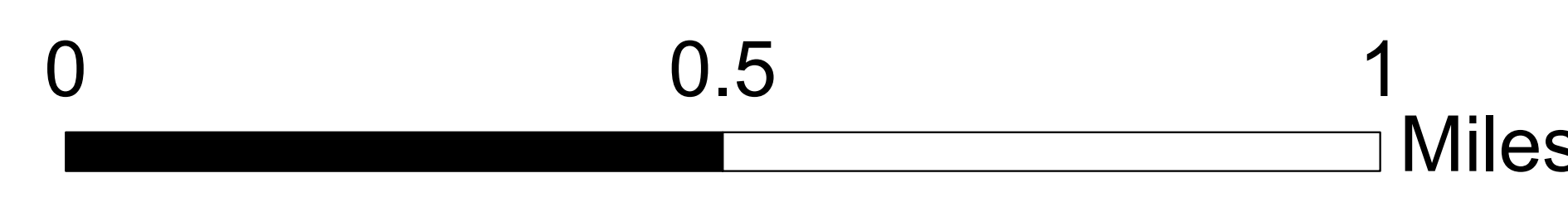
The Town of Carefree GIS data cannot be redistributed (sales, copies, etc.) in any form without written permission from the Town of Carefree. Buyers purchasing GIS data specifically for resale or redistribution must negotiate separate arrangements with the Town of Carefree.



**Zoning Map
Town of Carefree**

Adopted with Zoning Ordinance 10th Publication on March 2, 2004

- Amendments:**
- Ord. #2013-01, adopted 4/2/2013
 - Ord. #2013-04, adopted 10/1/2013
 - Ord. #2015-04, adopted 12/1/2015
 - Ord. #2018-06, adopted 11/14/2018
 - Ord. #2019-01, adopted 6/4/2019



Edition: June 4, 2019