



CAREFREE

PAVEMENT PRESERVATION PROGRAM

APPENDIX

04/08/2022

APPENDIX TABLE OF CONTENTS

Table of Contents

APPENDIX TABLE OF CONTENTS 2

TOWN STREET MAP 4

TOWN OF CAREFREE SUBDIVISION MAP 5

PAVEMENT CONDITION RATINGS OVERALL TOWN MAP 6

CAREFREE 3A & CAREFREE 3B RATINGS MAP 7

CAREFREE CROSSINGS I RATINGS MAP 8

CAREFREE FOOTHILLS RATINGS MAP 9

CAREFREE FORE & CAREFREE FORE MORE RATINGS MAP 10

PAVEMENT CONDITION RATINGS 10

CAREFREE FOOTHILLS 10

CAREFREE ROLLING HILLS RATINGS MAP 11

CAREFREE TOO RATINGS MAP 12

COW TRACK ESTATES RATINGS MAP 13

LEIGH ESTATES RATINGS MAP 14

ORIGINAL CAREFREE RATINGS MAP 15

RANCHITOS DEL RAY RATINGS MAP 16

SENTINAL ROCK ESTATES RATINGS MAP 17

VELVET SHADOWS RATINGS MAP 18

PAVEMENT CONDITION RATINGS STREET SEGMENT TABLE 19

SUBDIVISION & STANDALONE STREETS EVALUATION, RANKING & PRIORITIZATION 54

SAFETY - CRASH LOCATION MAP 57

FY 2021-2022 PROGRAM STREETS EAST CAVE CREEK ROAD 58

FY 2022-2023 PROGRAM STREETS COW TRACK ESTATES 59

FY 2023-2024 PROGRAM STREETS SENTINAL ROCK ESTATES 60

FY 2024-2025 PROGRAM STREETS RANCHITOS DEL RAY 61

FY 2025 -FY2026 PROGRAM STREETS LEIGH ESTATES 62

FY 2025-2026 PROGRAM STREETS EAST SCOPA TRAIL & 63

FY 2025-2026 PROGRAM STREETS TOM DARLINGTON 64

FY 2026-2027 PROGRAM STREETS EAST CAVE CREEK ROAD 65

FY 2026-2027 PROGRAM STREETS NORTH SCOPA TRAIL 66

FY 2026-2027 PROGRAM STREETS TRANQUIL TRAIL67

FY 2026-2027 PROGRAM STREETS SPANISH BOOT TRAIL68

FY 2026-2027 PROGRAM STREETS NORTH CAVE CREEK ROAD69

FY 2027-2028 PROGRAM STREETS NEVER MIND TRAIL70

FY 2027-2028 PROGRAM STREETS CAREFREE FOOTHILLS71

FY 2027-2028 PROGRAM STREETS 80TH STREET72

FY 2027-2028 PROGRAM STREETS CAREFREE 3A & 3B73

FY 2028-2029 PROGRAM STREETS ORIGINAL CAREFREE74

FY 2029-2030 PROGRAM STREETS CAREFREE CROSSINGS I75

FY 2029-2030 PROGRAM STREETS EAST CAVE CREEK ROAD76

FY 2029-2030 PROGRAM STREETS STAGECOACH PASS77

FY 2030-2031 PROGRAM STREETS CANYON RIDGE DRIVE78

FY 2030-2031 PROGRAM STREETS NEW RIVER RD79

FY 2030-2031 PROGRAM STREETS PIMA ROAD80

FY 2030-2031 PROGRAM STREETS CELESTIAL STREET81

FY 2030-2031 PROGRAM STREETS HORIZON DRIVE82

FY 2030-2031 PROGRAM STREETS SCOPA TRAIL83

FY 2030-2031 PROGRAM STREETS EAST GRAPEVINE ROAD &84

FY 2030-2031 PROGRAM STREETS RISING SUN ROAD85

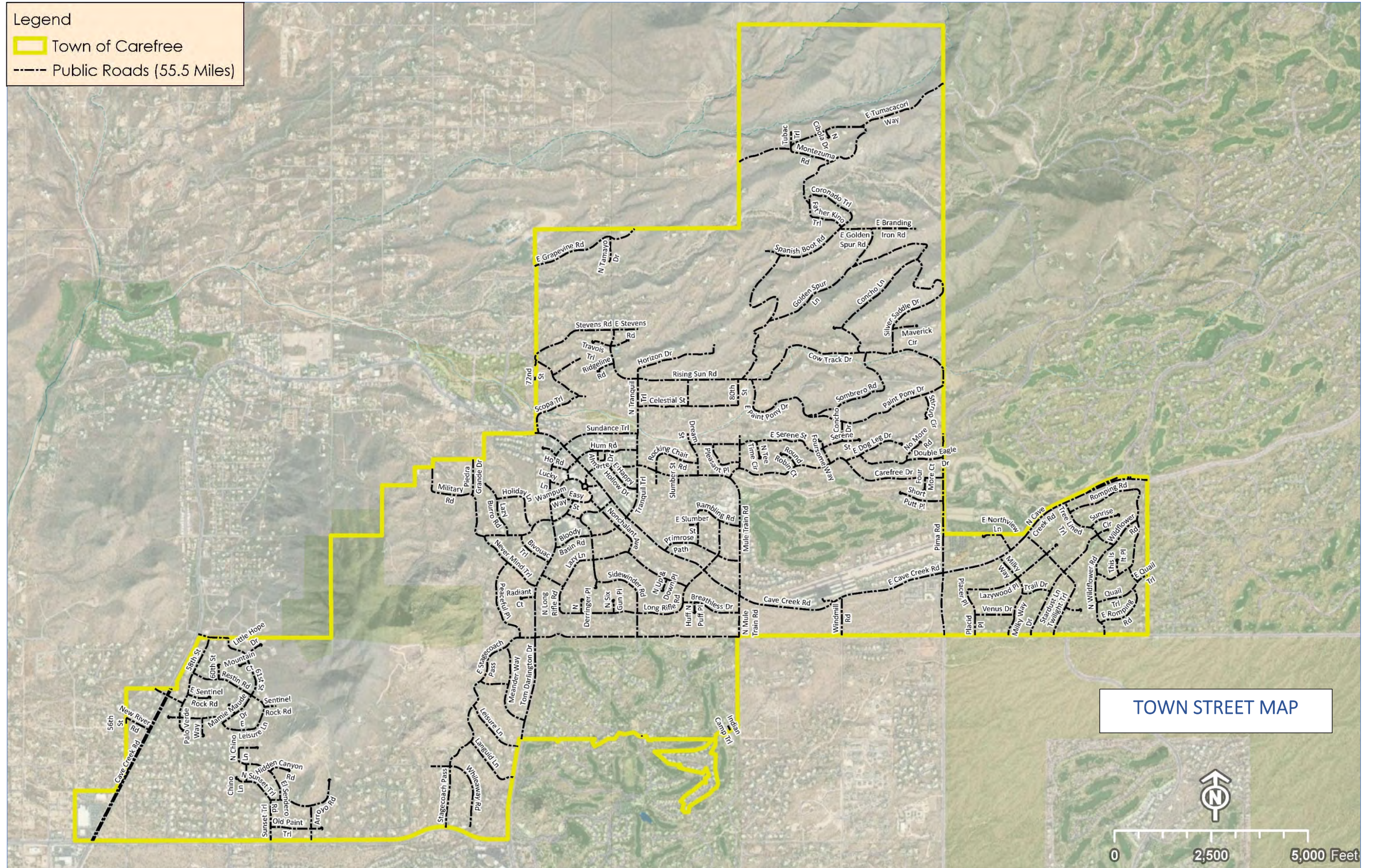
FY 2031-2032 PROGRAM STREETS VELVET SHADOWS86

FY 2031-2032 PROGRAM STREETS CAREFREE ROLLING HILLS87

FY 2032-2033 PROGRAM STREETS CAREFREE TOO88

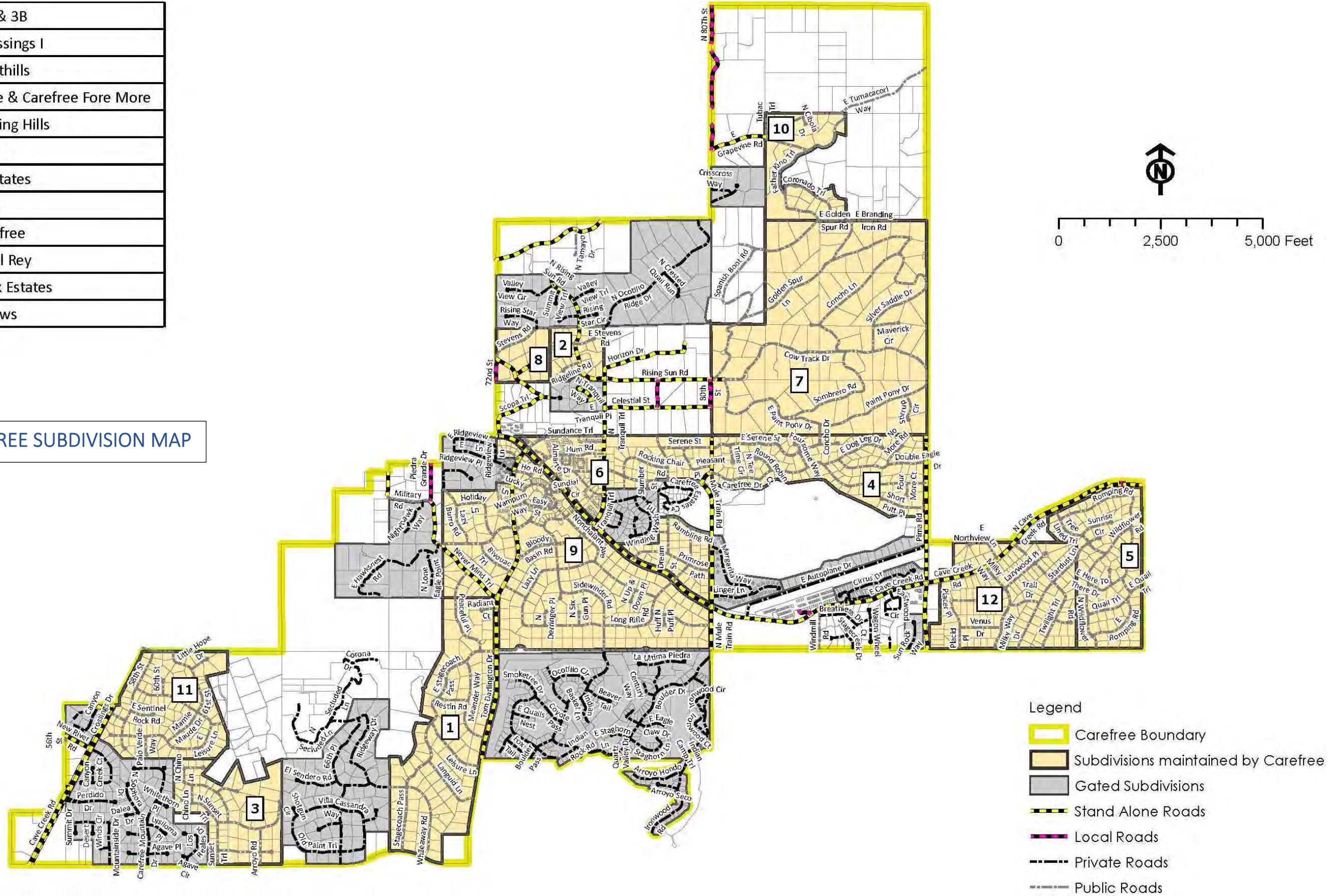
FY 2033-2034 PROGRAM STREETS CAREFREE FORE & CAREFREE FORE MORE89

FY 2033-2034 PROGRAM STREETS MULE TRAIN ROAD90



| | |
|----|------------------------------------|
| 1 | Carefree 3A & 3B |
| 2 | Carefree Crossings I |
| 3 | Carefree Foothills |
| 4 | Carefree Fore & Carefree Fore More |
| 5 | Carefree Rolling Hills |
| 6 | Carefree Too |
| 7 | Cow Track Estates |
| 8 | Leigh Estates |
| 9 | Original Carefree |
| 10 | Ranchitos Del Rey |
| 11 | Sentinel Rock Estates |
| 12 | Velvet Shadows |

TOWN OF CAREFREE SUBDIVISION MAP

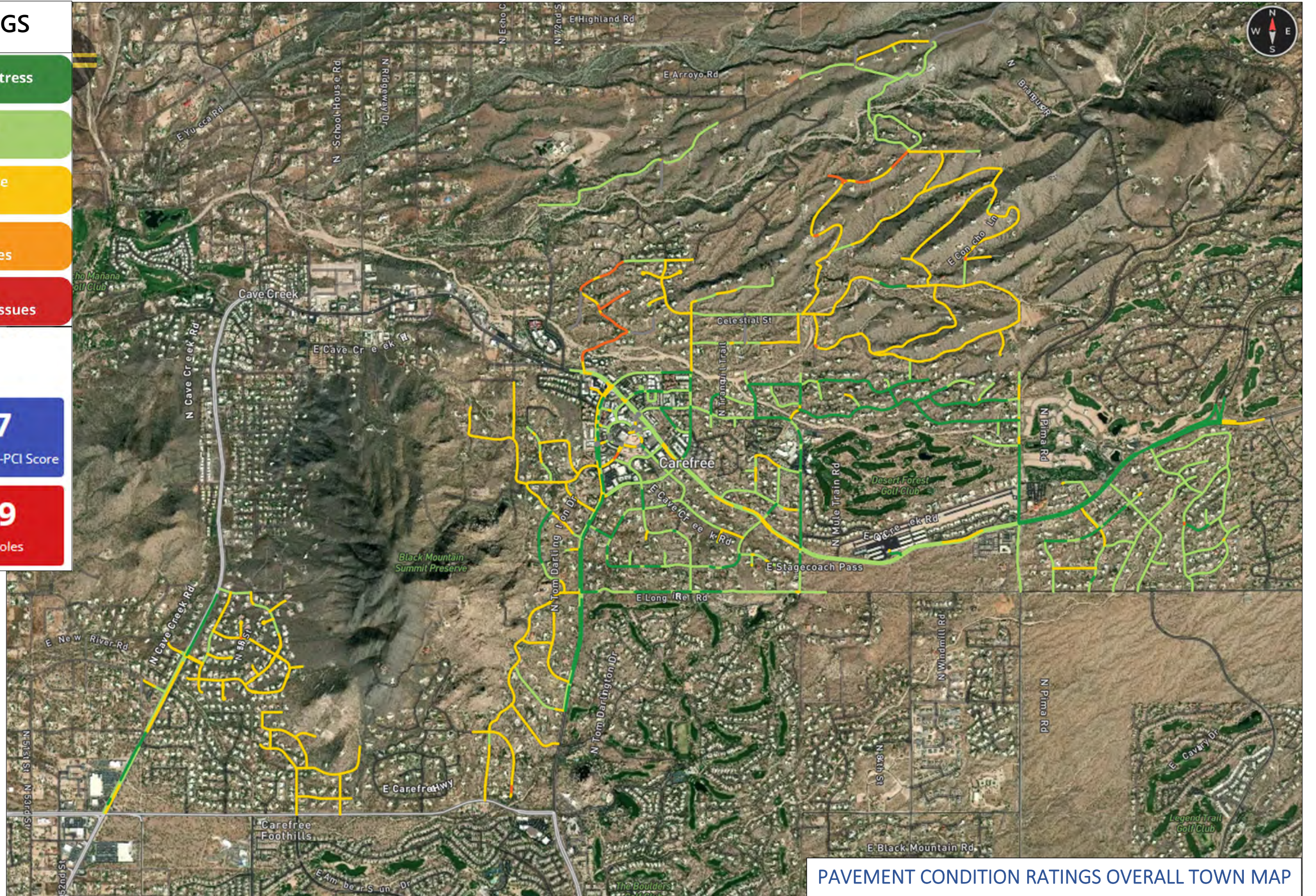


CONDITION RATINGS

- RATING 1** No or minor surface distress
- RATING 2** Minor surface damage, no critical issues
- RATING 3** Appearance of pervasive distresses
- RATING 4** Significant damage or emerging critical failures
- RATING 5** Major surface damage and/or critical fatigue issues

Carefree, AZ

| | |
|---------------------------------|-----------------------------------|
| 2.23 Network RB Score | 77 Network HD-PCI Score |
| 61 Centerline Miles | 69 Potholes |



PAVEMENT CONDITION RATINGS OVERALL TOWN MAP

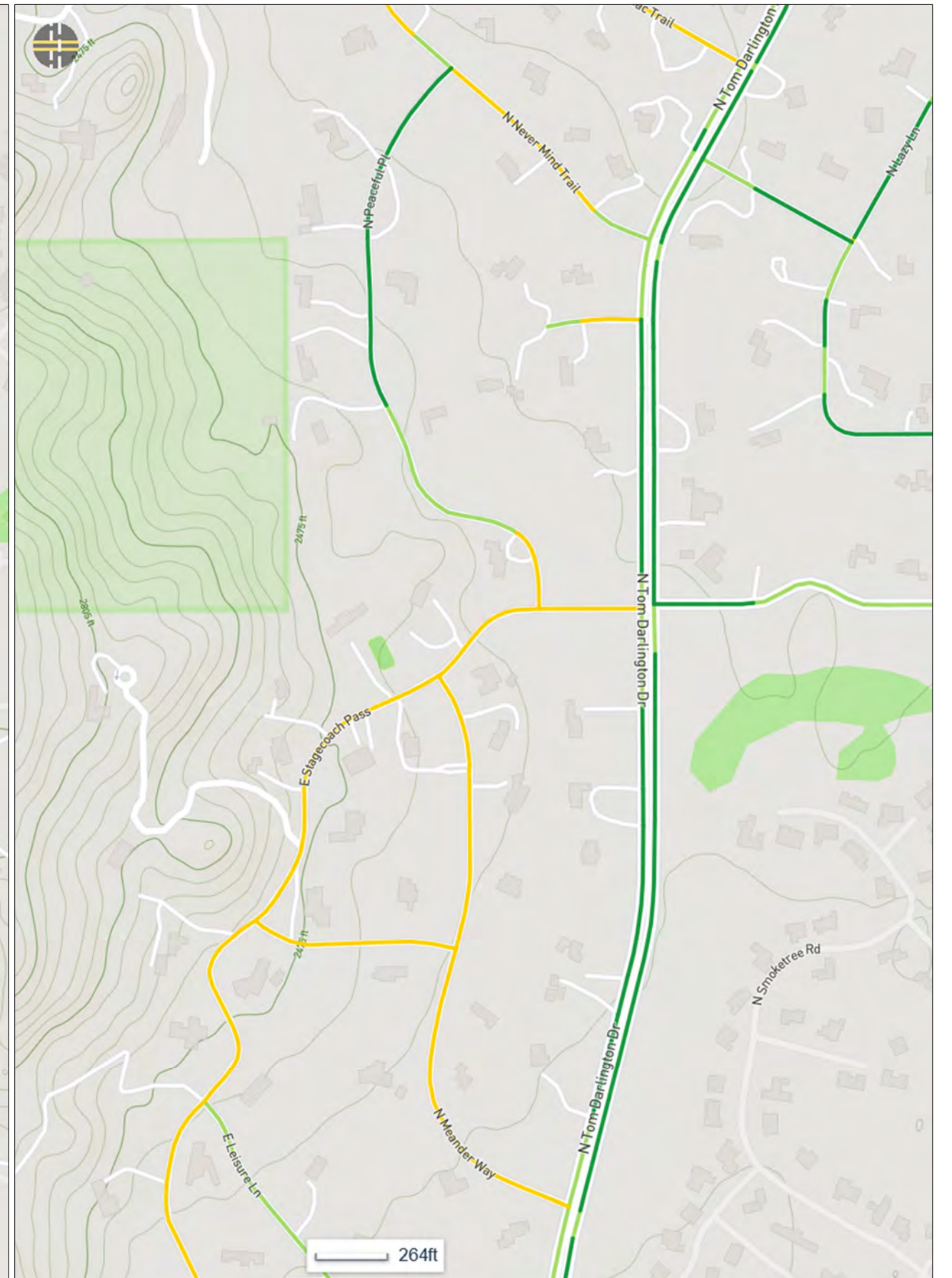
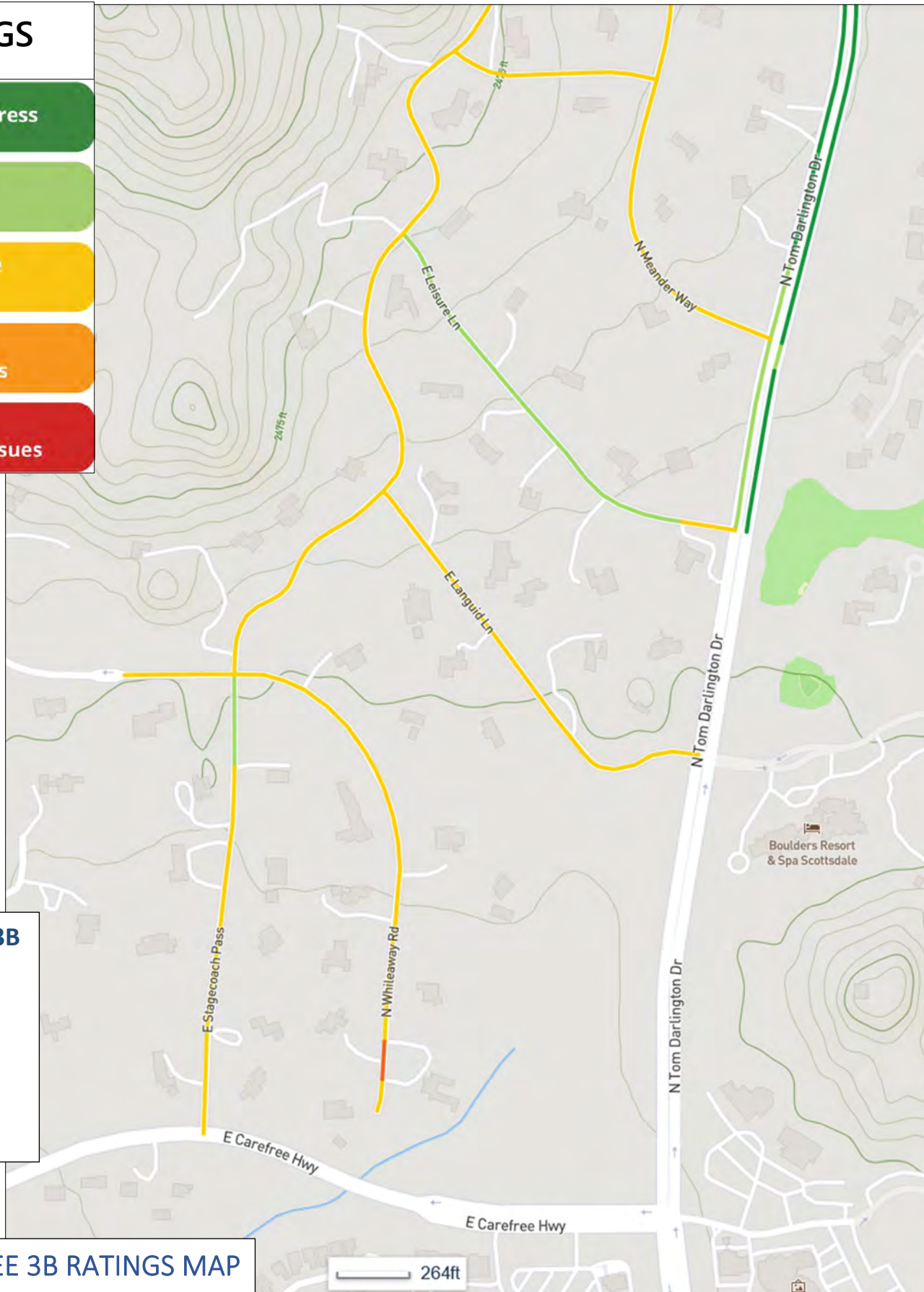
CONDITION RATINGS

- RATING 1** No or minor surface distress
- RATING 2** Minor surface damage, no critical issues
- RATING 3** Appearance of pervasive distresses
- RATING 4** Significant damage or emerging critical failures
- RATING 5** Major surface damage and/or critical fatigue issues

CAREFREE 3A & CAREFREE 3B

ROADBOTICS SCORE – 2.66
HD-PCI SCORE – 73
CENTERLINE MILES – 2.12
POTHoles - 0

CAREFREE 3A & CAREFREE 3B RATINGS MAP



| | |
|-----------------|---|
| RATING 1 | No or minor surface distress |
| RATING 2 | Minor surface damage, no critical issues |
| RATING 3 | Appearance of pervasive distresses |
| RATING 4 | Significant damage or emerging critical failures |
| RATING 5 | Major surface damage and/or critical fatigue issues |

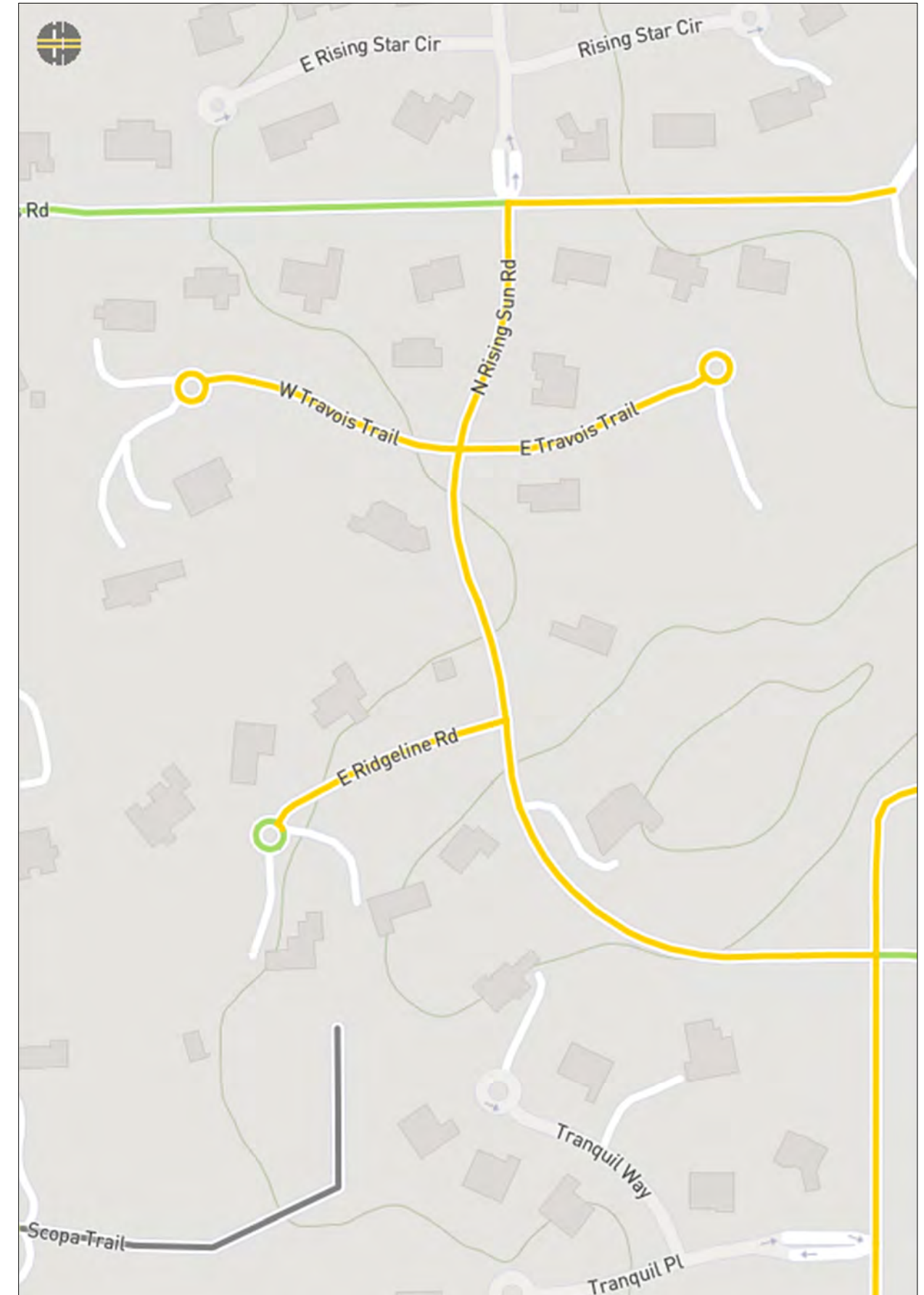
CAREFREE CROSSINGS I

ROADBOTICS SCORE – 2.80

HD-PCI SCORE – 67

CENTERLINE MILES – 0.98

POTHOLES - 0



CAREFREE CROSSINGS I RATINGS MAP

| | |
|-----------------|---|
| RATING 1 | No or minor surface distress |
| RATING 2 | Minor surface damage, no critical issues |
| RATING 3 | Appearance of pervasive distresses |
| RATING 4 | Significant damage or emerging critical failures |
| RATING 5 | Major surface damage and/or critical fatigue issues |

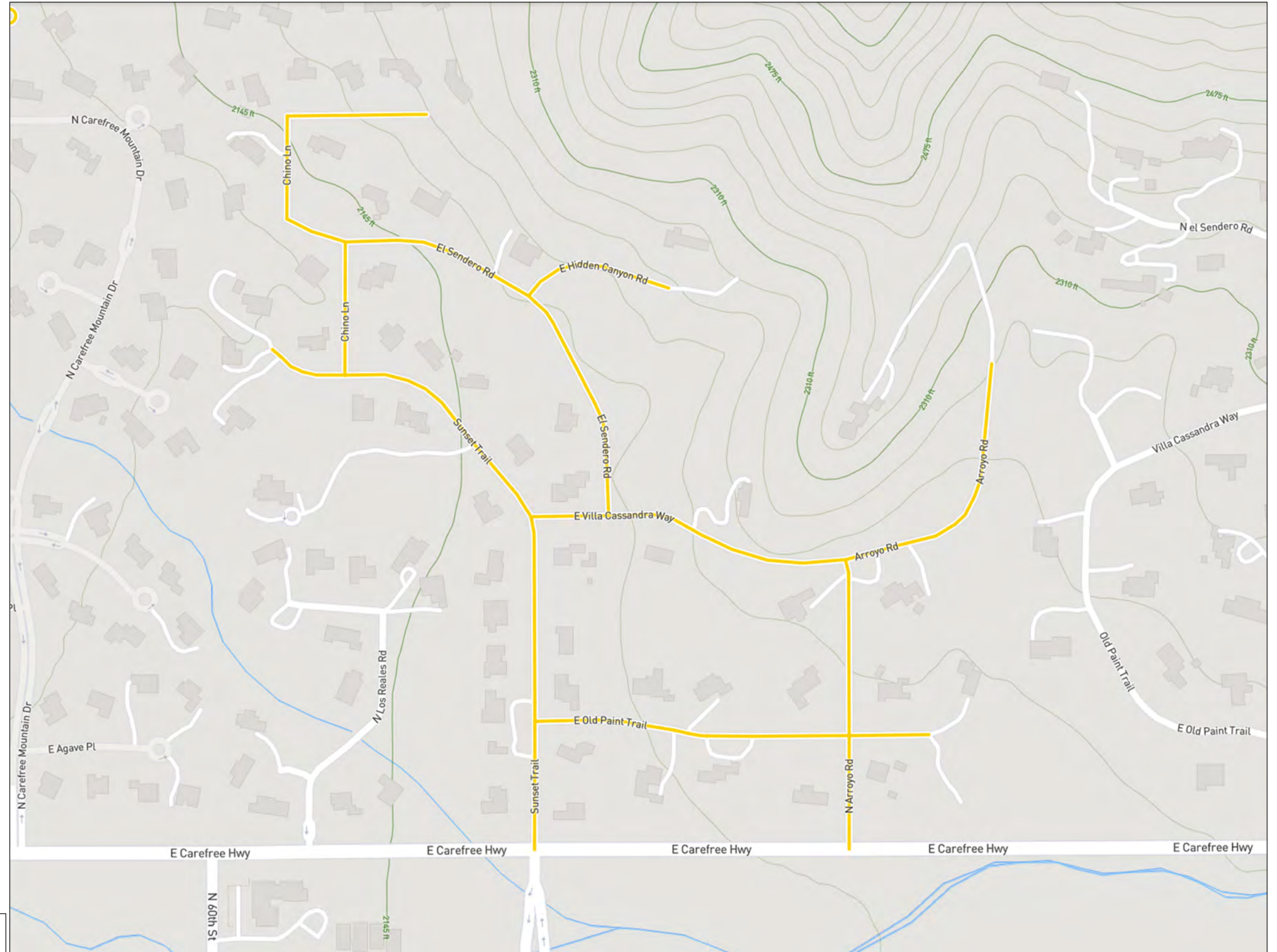
CAREFREE FOOTHILLS

ROADBOTICS SCORE – 2.98

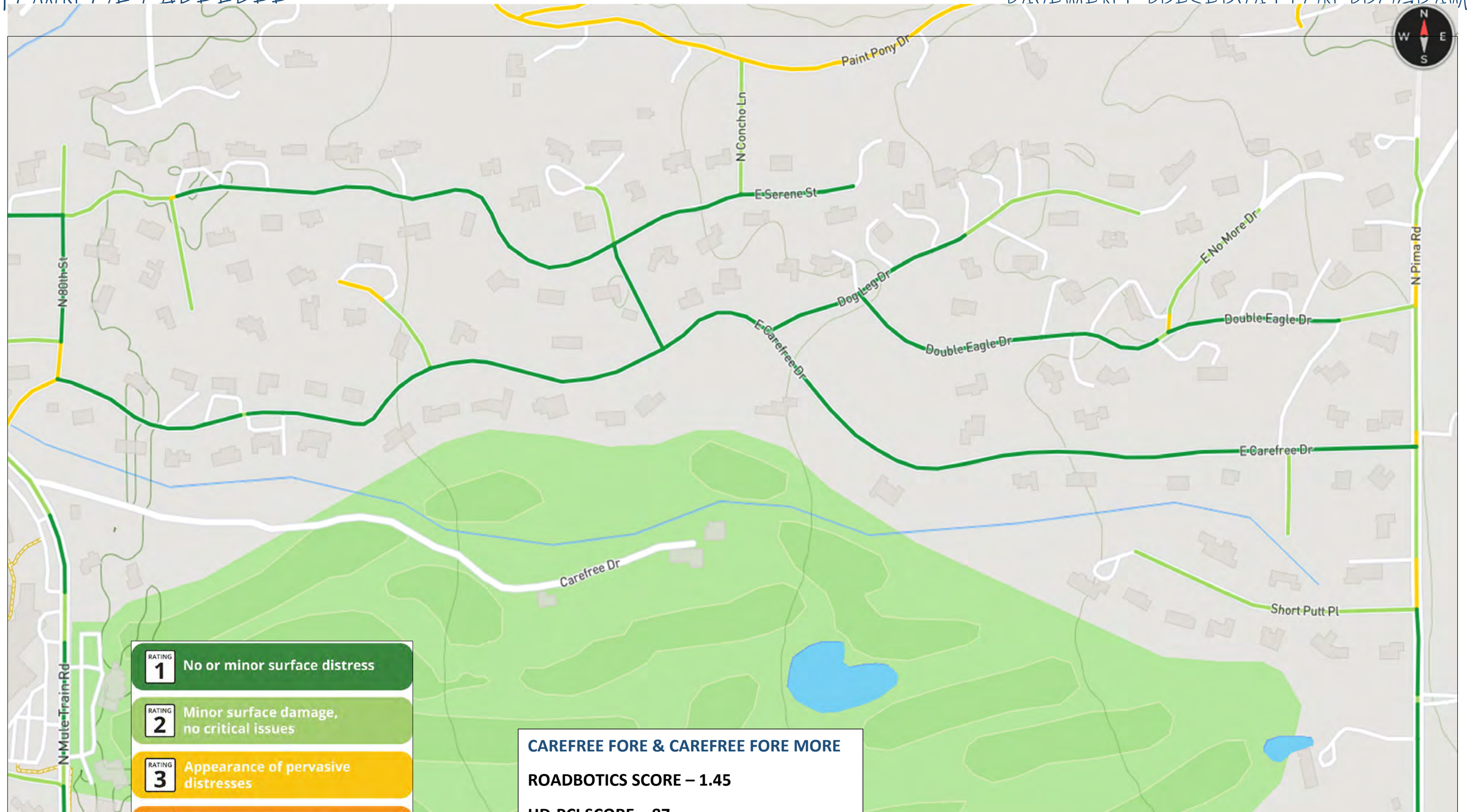
HD-PCI SCORE – 64

CENTERLINE MILES – 1.88

POTHoles - 0



CAREFREE FOOTHILLS RATINGS



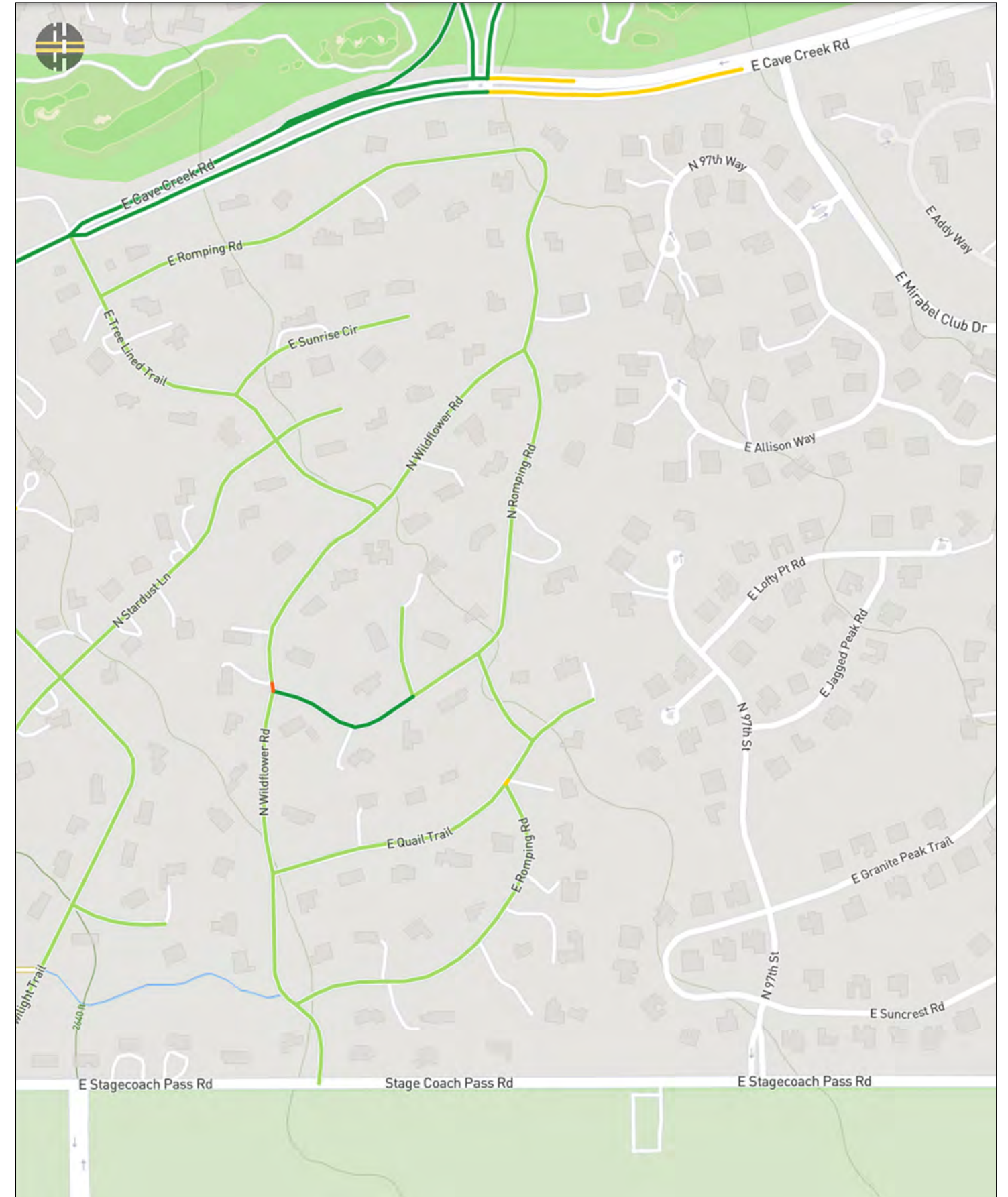
| | |
|-----------------|---|
| RATING 1 | No or minor surface distress |
| RATING 2 | Minor surface damage, no critical issues |
| RATING 3 | Appearance of pervasive distresses |
| RATING 4 | Significant damage or emerging critical failures |
| RATING 5 | Major surface damage and/or critical fatigue issues |

CAREFREE FORE & CAREFREE FORE MORE
ROADBOTICS SCORE – 1.45
HD-PCI SCORE – 87
CENTERLINE MILES – 2.77
POTHoles - 0

CAREFREE FORE & CAREFREE FORE MORE RATINGS MAP

| | |
|-----------------|---|
| RATING 1 | No or minor surface distress |
| RATING 2 | Minor surface damage, no critical issues |
| RATING 3 | Appearance of pervasive distresses |
| RATING 4 | Significant damage or emerging critical failures |
| RATING 5 | Major surface damage and/or critical fatigue issues |

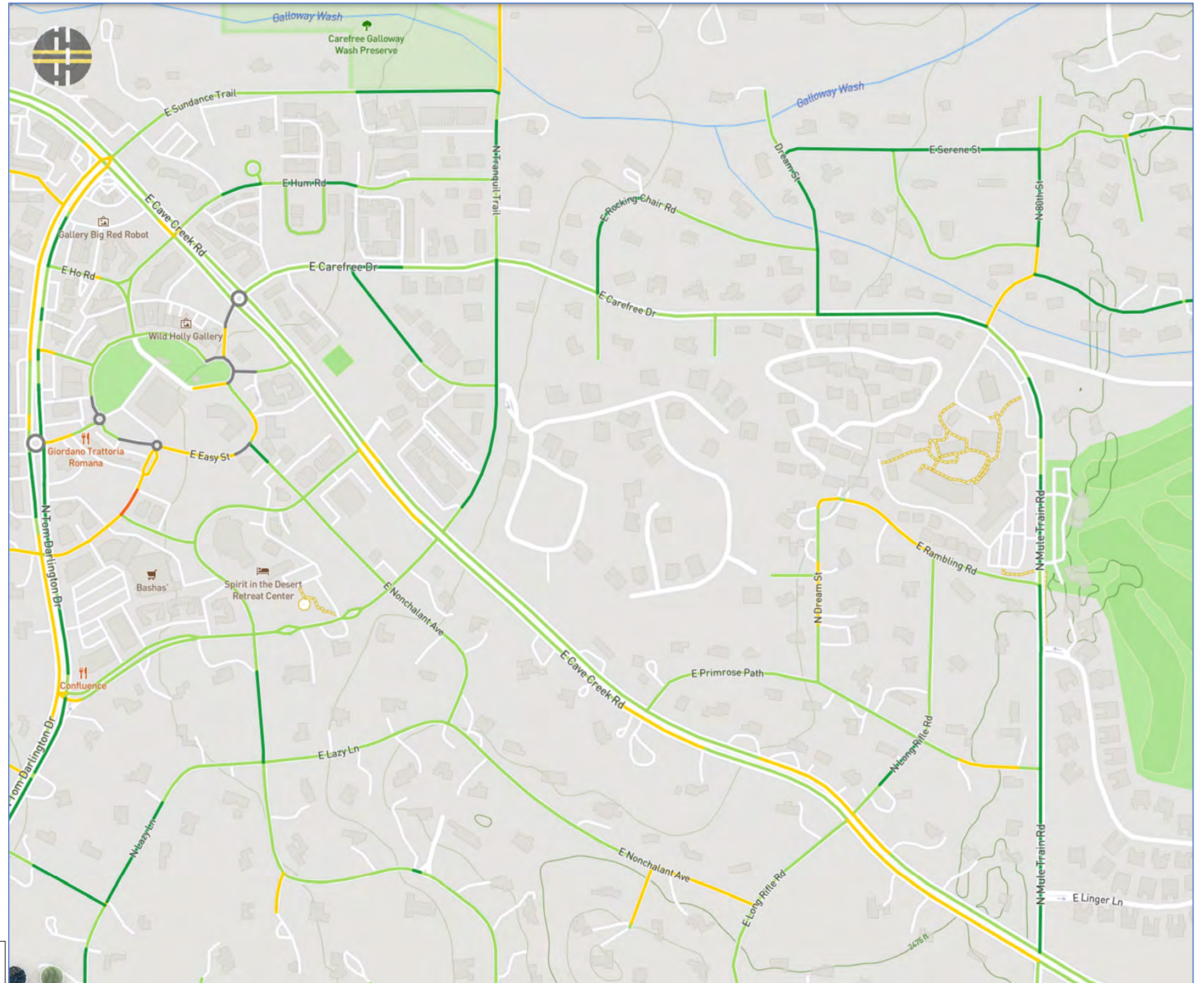
CAREFREE ROLLING HILLS
ROADBOTICS SCORE – 1.94
HD-PCI SCORE – 86
CENTERLINE MILES – 2.99
POTHoles - 0



CAREFREE ROLLING HILLS RATINGS MAP

| | |
|-----------------|---|
| RATING 1 | No or minor surface distress |
| RATING 2 | Minor surface damage, no critical issues |
| RATING 3 | Appearance of pervasive distresses |
| RATING 4 | Significant damage or emerging critical failures |
| RATING 5 | Major surface damage and/or critical fatigue issues |

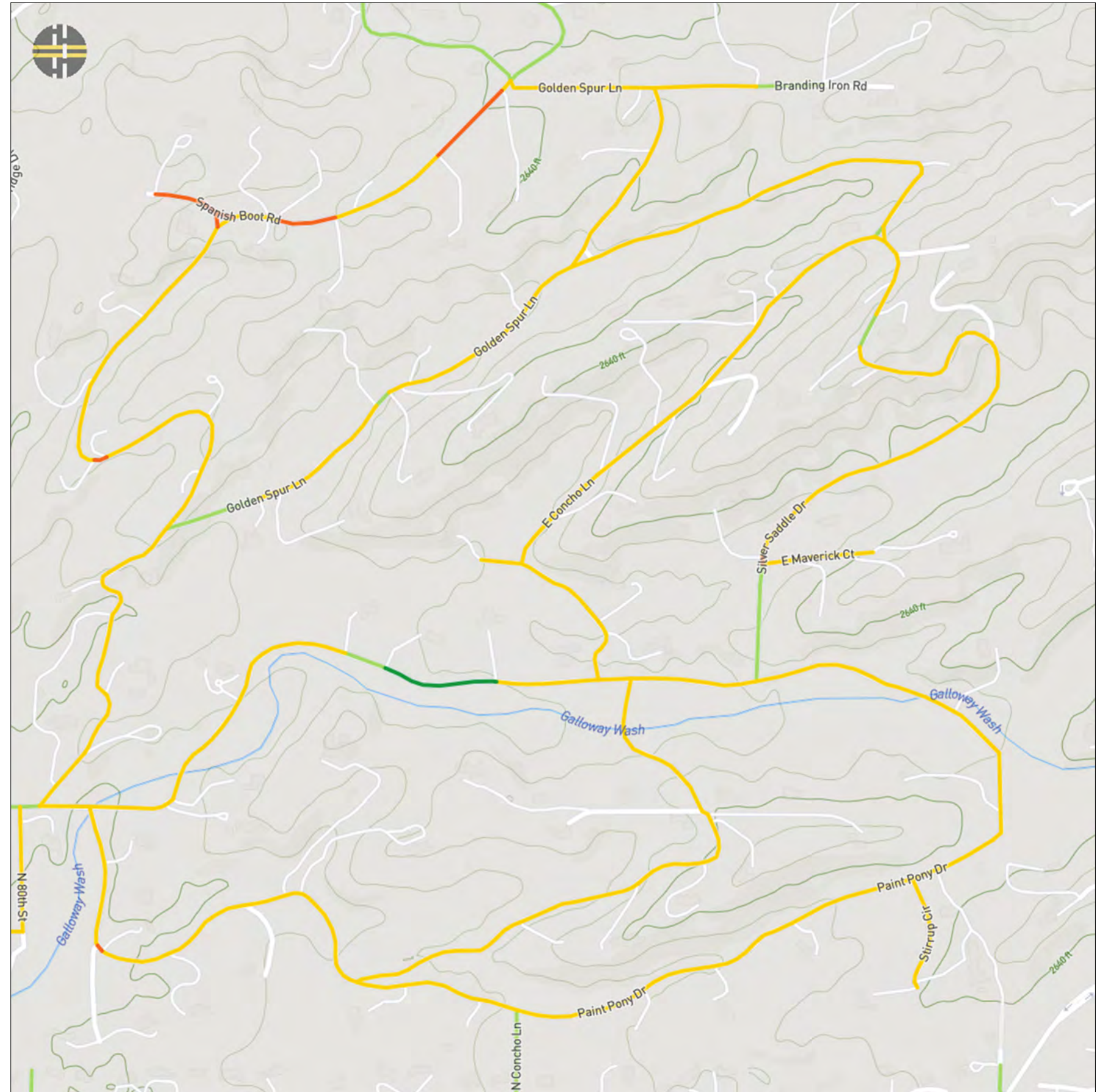
CAREFREE ROLLING HILLS
ROADBOTICS SCORE – 1.69
HD-PCI SCORE – 87
CENTERLINE MILES – 4.01
POTHOLES - 0



CAREFREE TOO RATINGS MAP

| | |
|-----------------|---|
| RATING 1 | No or minor surface distress |
| RATING 2 | Minor surface damage, no critical issues |
| RATING 3 | Appearance of pervasive distresses |
| RATING 4 | Significant damage or emerging critical failures |
| RATING 5 | Major surface damage and/or critical fatigue issues |

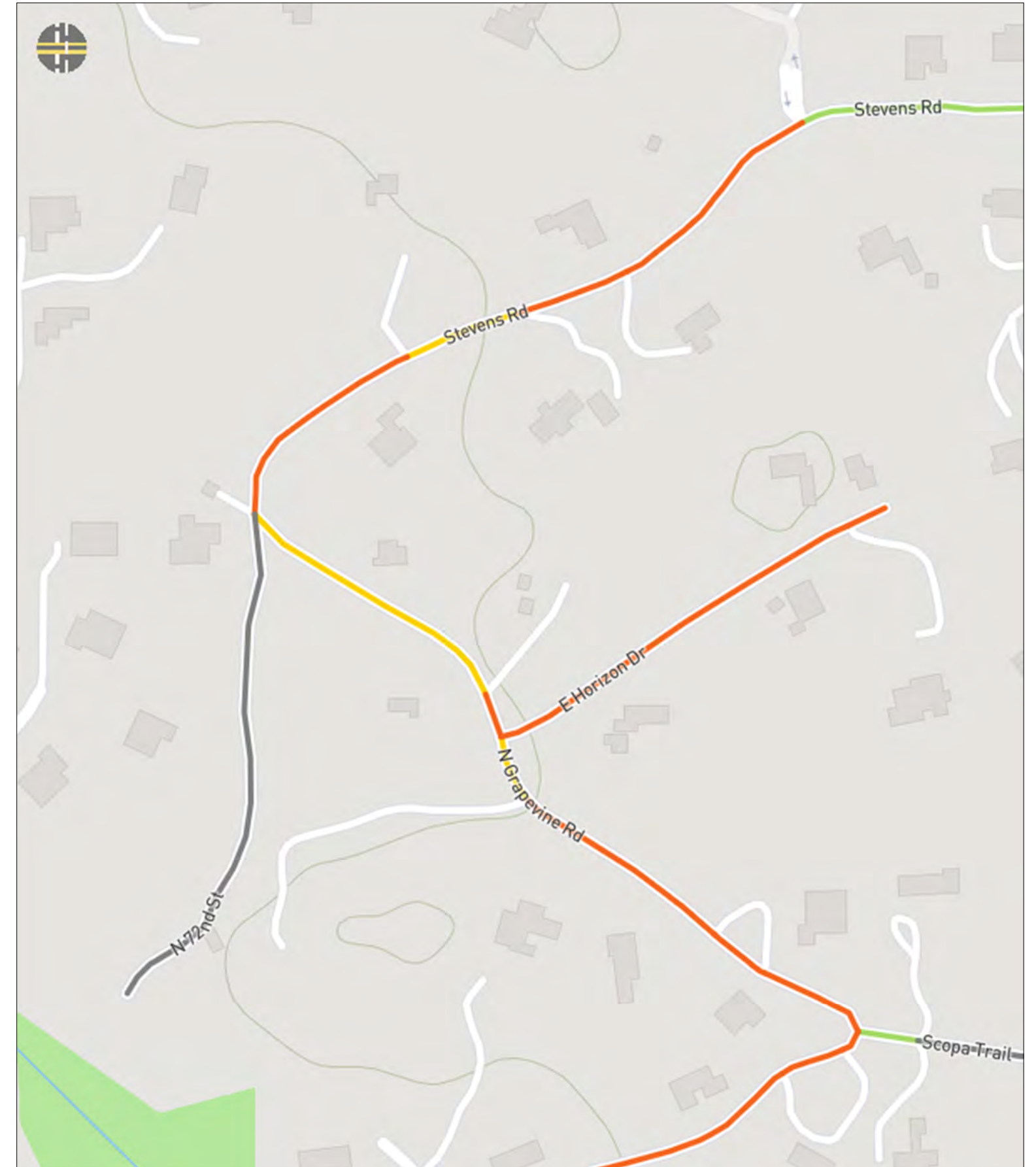
CAREFREE ROLLING HILLS
ROADBOTICS SCORE – 2.94
HD-PCI SCORE – 64
CENTERLINE MILES – 7.02
POTHoles - 30



COW TRACK ESTATES RATINGS MAP

| | |
|-----------------|---|
| RATING 1 | No or minor surface distress |
| RATING 2 | Minor surface damage, no critical issues |
| RATING 3 | Appearance of pervasive distresses |
| RATING 4 | Significant damage or emerging critical failures |
| RATING 5 | Major surface damage and/or critical fatigue issues |

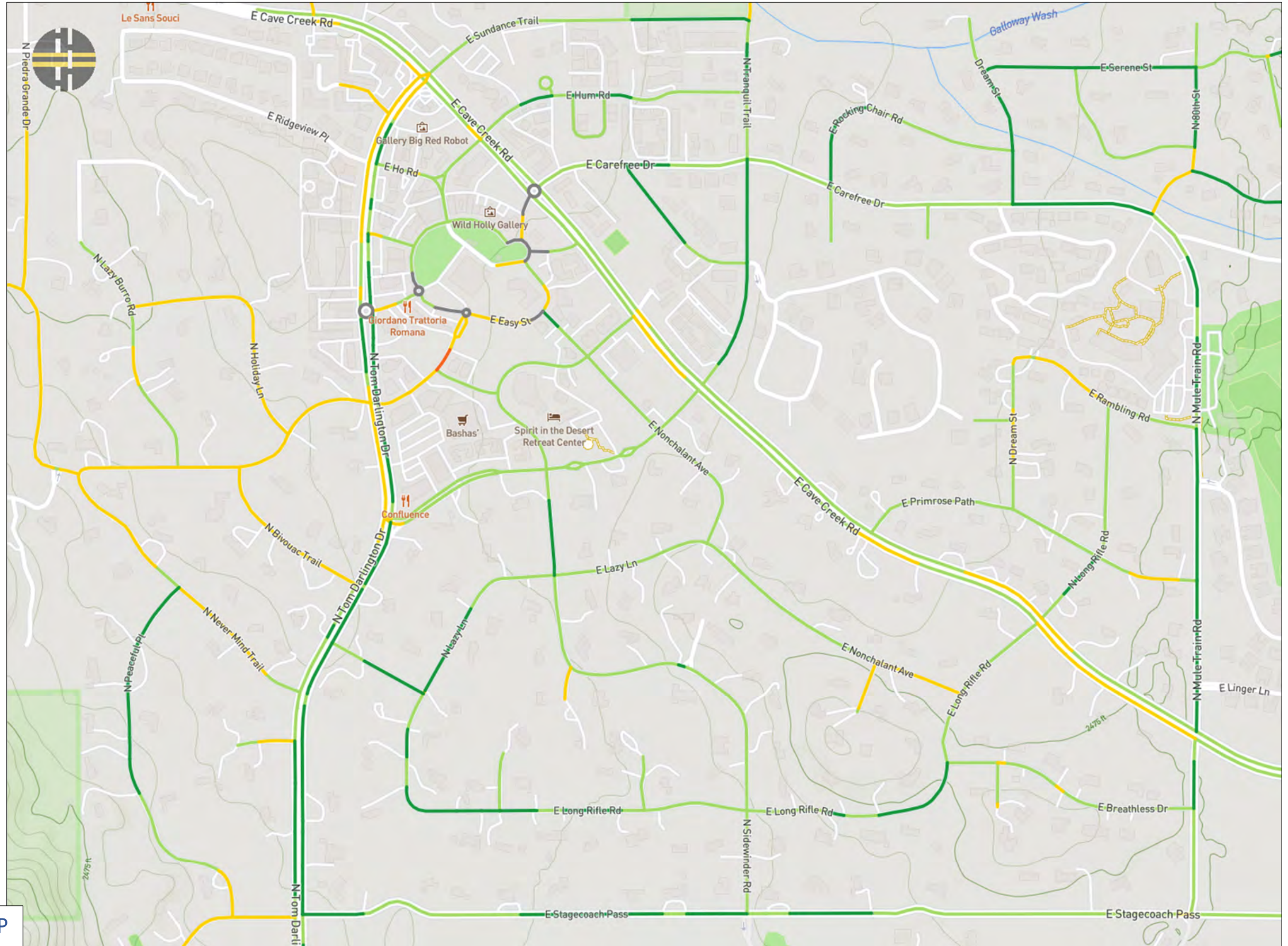
LEIGH ESTATES
ROADBOTICS SCORE – 3.78
HD-PCI SCORE – 46
CENTERLINE MILES – 0.52
POTHoles - 4



LEIGH ESTATES RATINGS MAP

| | |
|-----------------|---|
| RATING 1 | No or minor surface distress |
| RATING 2 | Minor surface damage, no critical issues |
| RATING 3 | Appearance of pervasive distresses |
| RATING 4 | Significant damage or emerging critical failures |
| RATING 5 | Major surface damage and/or critical fatigue issues |

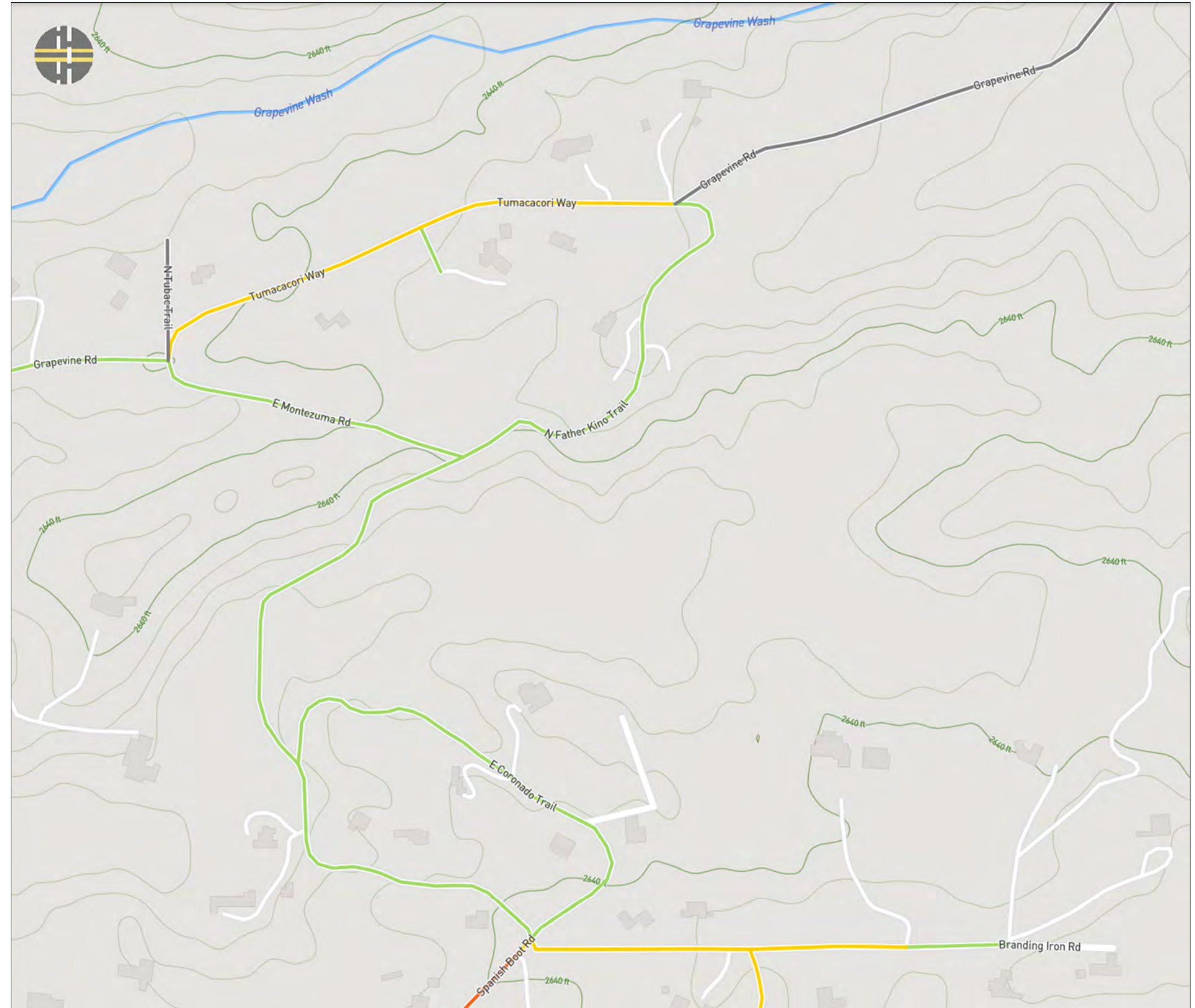
ORIGINAL CAREFREE
ROADBOTICS SCORE – 2.15
HD-PCI SCORE – 81
CENTERLINE MILES – 7.93
POTHoles - 1



ORIGINAL CAREFREE RATINGS MAP

| | |
|---------------------------|---|
| RATING 1 | No or minor surface distress |
| RATING 2 | Minor surface damage, no critical issues |
| RATING 3 | Appearance of pervasive distresses |
| RATING 4 | Significant damage or emerging critical failures |
| RATING 5 | Major surface damage and/or critical fatigue issues |

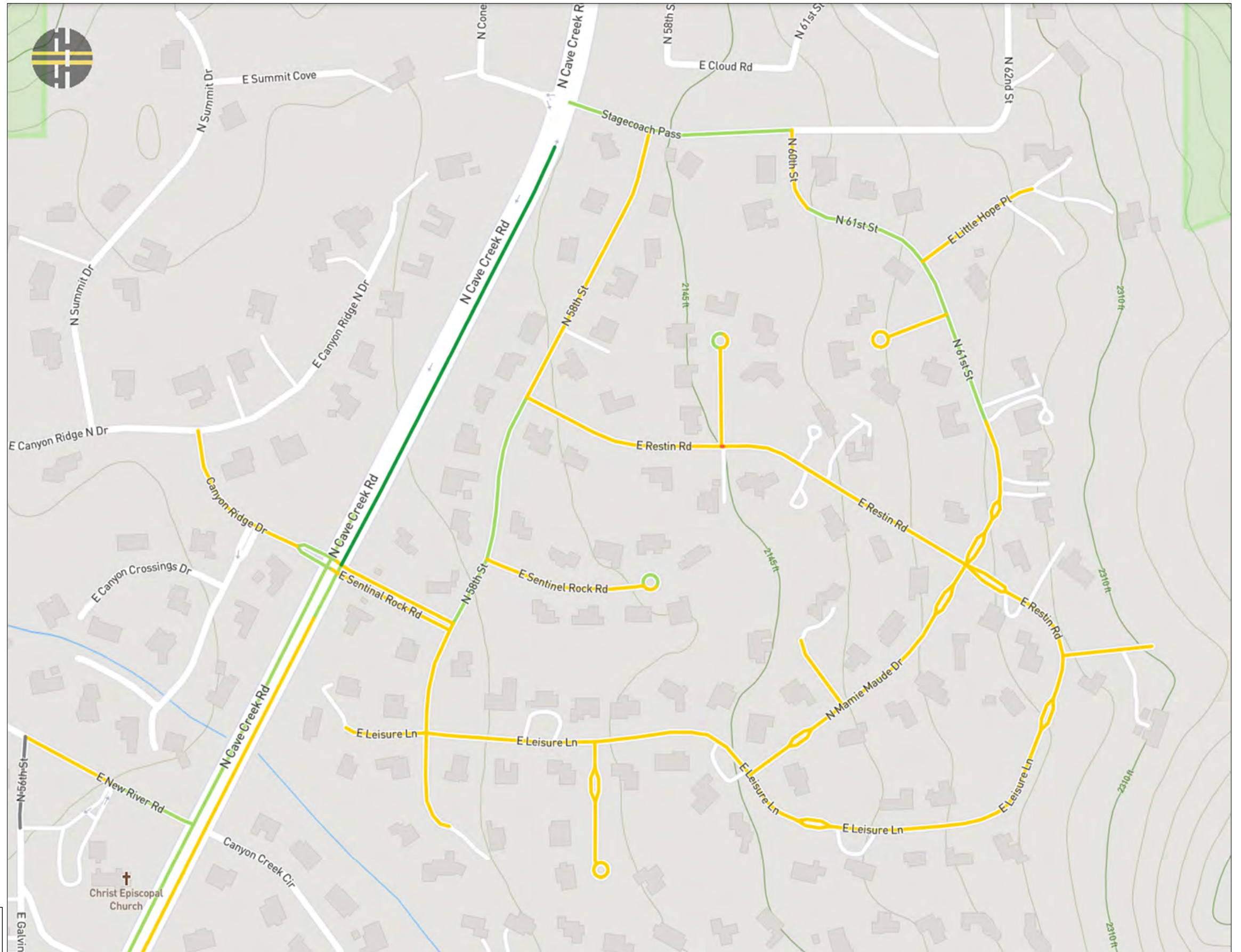
RANCHITOS DEL RAY
ROADBOTICS SCORE – 2.20
HD-PCI SCORE – 74
CENTERLINE MILES – 1.80
POTHoles - 2



RANCHITOS DEL RAY RATINGS MAP

- RATING 1** No or minor surface distress
- RATING 2** Minor surface damage, no critical issues
- RATING 3** Appearance of pervasive distresses
- RATING 4** Significant damage or emerging critical failures
- RATING 5** Major surface damage and/or critical fatigue issues

SENTINAL ROCK ESTATES
ROADBOTICS SCORE – 2.84
HD-PCI SCORE – 67
CENTERLINE MILES – 3.12
POTHoles - 0

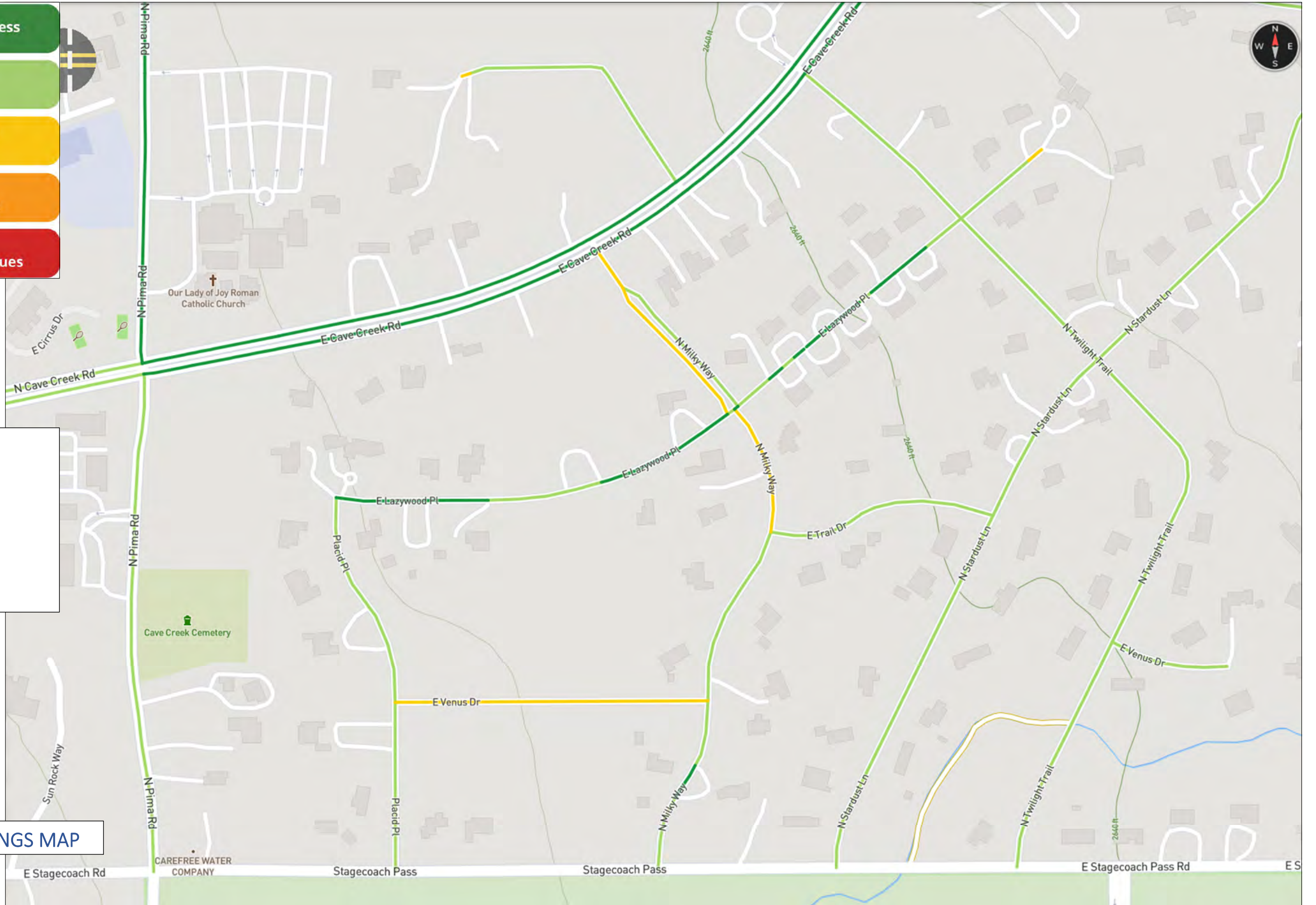


SENTINAL ROCK ESTATES RATINGS MAP

- RATING 1** No or minor surface distress
- RATING 2** Minor surface damage, no critical issues
- RATING 3** Appearance of pervasive distresses
- RATING 4** Significant damage or emerging critical failures
- RATING 5** Major surface damage and/or critical fatigue issues

VELVET SHADOWS
ROADBOTICS SCORE – 2.01
HD-PCI SCORE – 82
CENTERLINE MILES – 2.97
POTHoles - 1

VELVET SHADOWS RATINGS MAP



PAVEMENT CONDITION RATINGS
STREET SEGMENT TABLE

| PAVEMENT CONDITION RATINGS | | | | | | | | | | | | |
|---|--------------------|---------------------|-------------|-------------------|---------------|---------------|--------------------|--------------|-----------------|------------|--------------|--|
| Road Name | From | To | Length (ft) | RoadBotics Rating | HD-PCI Rating | # of Potholes | % Fatigue Cracking | % Distortion | % Deterioration | Patch/Seal | % Trans/Long | |
| CAREFREE 3A & CAREFREE 3B SUBDIVISIONS | | | | | | | | | | | | |
| East El Sendero Road | West End of Street | Stagecoach Pass | 390.31 | 3.40 | 69 | 0 | 15 | 0 | 0 | 40 | 100 | |
| East Languid Lane | Stagecoach Pass | Tom Darlington | 513.06 | 3.04 | 70 | 0 | 17 | 0 | 0 | 47 | 100 | |
| East Languid Lane | Stagecoach Pass | Tom Darlington | 255.95 | 3.13 | 72 | 0 | 4 | 0 | 0 | 24 | 100 | |
| East Languid Lane | Stagecoach Pass | Tom Darlington | 845.98 | 3.24 | 64 | 0 | 13 | 0 | 0 | 87 | 100 | |
| East Leisure Lane | Stagecoach Pass | Tom Darlington | 160.05 | 2.13 | 90 | 0 | 0 | 0 | 0 | 1 | 100 | |
| East Leisure Lane | Stagecoach Pass | Tom Darlington | 256.44 | 2.15 | 90 | 0 | 0 | 0 | 0 | 0 | 100 | |
| East Leisure Lane | Stagecoach Pass | Tom Darlington | 192.55 | 2.35 | 89 | 0 | 0 | 0 | 0 | 0 | 100 | |
| East Leisure Lane | Stagecoach Pass | Tom Darlington | 585.91 | 2.47 | 85 | 0 | 0 | 0 | 0 | 13 | 100 | |
| East Leisure Lane | Stagecoach Pass | Tom Darlington | 286.19 | 2.48 | 87 | 0 | 0 | 0 | 0 | 14 | 100 | |
| East Leisure Lane | Stagecoach Pass | Tom Darlington | 189.65 | 3.00 | 60 | 0 | 0 | 0 | 0 | 18 | 100 | |
| East Radiant Court | West End of Street | Tom Darlington | 126.11 | 2.38 | 89 | 0 | 0 | 0 | 0 | 13 | 100 | |
| East Radiant Court | West End of Street | Tom Darlington | 211.72 | 2.70 | 66 | 0 | 0 | 0 | 0 | 22 | 100 | |
| East Restin Road | Stagecoach Pass | Meander Wy | 149.09 | 3.00 | 60 | 0 | 0 | 0 | 0 | 15 | 100 | |
| East Restin Road | Stagecoach Pass | Meander Wy | 595.69 | 3.00 | 73 | 0 | 0 | 0 | 2 | 33 | 100 | |
| North Meander Way | Tom Darlington | Restin Rd | 1199.77 | 2.61 | 68 | 0 | 0 | 0 | 0 | 84 | 88 | |
| North Meander Way | Restin Rd | Stagecoach Pass | 56.41 | 3.00 | 60 | 0 | 0 | 0 | 0 | 5 | 100 | |
| North Meander Way | Restin Rd | Stagecoach Pass | 172.67 | 3.00 | 60 | 0 | 0 | 0 | 0 | 16 | 100 | |
| North Meander Way | Restin Rd | Stagecoach Pass | 22.46 | 3.00 | 60 | 0 | 0 | 0 | 0 | 4 | 100 | |
| North Meander Way | Restin Rd | Stagecoach Pass | 588.19 | 3.00 | 60 | 0 | 0 | 0 | 0 | 57 | 100 | |
| North Meander Way | Restin Rd | Stagecoach Pass | 169.15 | 3.00 | 60 | 0 | 0 | 0 | 6 | 18 | 100 | |
| North Peaceful Place | Stagecoach Pass | Never Mind Tr | 212.23 | 1.00 | 100 | 0 | 0 | 0 | 0 | 0 | 0 | |
| North Peaceful Place | Stagecoach Pass | Never Mind Tr | 411.12 | 1.00 | 100 | 0 | 0 | 0 | 0 | 0 | 0 | |
| North Peaceful Place | Stagecoach Pass | Never Mind Tr | 36.57 | 1.00 | 100 | 0 | 0 | 0 | 0 | 0 | 0 | |
| North Peaceful Place | Stagecoach Pass | Never Mind Tr | 272.37 | 1.00 | 100 | 0 | 0 | 0 | 0 | 0 | 0 | |
| North Peaceful Place | Stagecoach Pass | Never Mind Tr | 11.91 | 1.00 | 100 | 0 | 0 | 0 | 0 | 0 | 0 | |
| North Peaceful Place | Stagecoach Pass | Never Mind Tr | 240.56 | 1.00 | 100 | 0 | 0 | 0 | 0 | 0 | 0 | |
| North Peaceful Place | Stagecoach Pass | Never Mind Tr | 125.14 | 1.08 | 94 | 0 | 0 | 0 | 0 | 0 | 8 | |
| North Peaceful Place | Stagecoach Pass | Never Mind Tr | 714.41 | 2.46 | 83 | 0 | 0 | 0 | 0 | 52 | 73 | |
| North Peaceful Place | Stagecoach Pass | Never Mind Tr | 179.80 | 2.85 | 63 | 0 | 0 | 0 | 0 | 20 | 100 | |
| North Peaceful Place | Stagecoach Pass | Never Mind Tr | 118.23 | 3.00 | 60 | 0 | 0 | 0 | 0 | 12 | 100 | |
| North Whileaway Road | Stagecoach Pass | South End of Street | 253.75 | 2.96 | 61 | 0 | 0 | 0 | 0 | 24 | 100 | |
| North Whileaway Road | Stagecoach Pass | South End of Street | 165.58 | 3.06 | 59 | 0 | 0 | 0 | 0 | 16 | 100 | |
| North Whileaway Road | Stagecoach Pass | South End of Street | 113.76 | 3.08 | 59 | 0 | 0 | 0 | 0 | 9 | 100 | |

| PAVEMENT CONDITION RATINGS | | | | | | | | | | | | |
|----------------------------|-----------------|---------------------|-----------------------|-------------------|------------------|-------------------|--------------------|--------------|-----------------|------------|--------------|--|
| Road Name | From | To | Length (ft) | RoadBotics Rating | HD-PCI Rating | # of Potholes | % Fatigue Cracking | % Distortion | % Deterioration | Patch/Seal | % Trans/Long | |
| North Whileaway Road | Stagecoach Pass | South End of Street | 429.82 | 3.18 | 72 | 0 | 2 | 0 | 0 | 45 | 100 | |
| North Whileaway Road | Stagecoach Pass | South End of Street | 780.53 | 3.33 | 54 | 0 | 0 | 0 | 0 | 79 | 92 | |
| North Whileaway Road | Stagecoach Pass | South End of Street | 135.84 | 3.50 | 50 | 0 | 0 | 0 | 0 | 14 | 100 | |
| | | | Length (feet) | 11,168.97 | RB Rating | PCI Rating | # Potholes | | | | | |
| | | | Length (miles) | 2.12 | 2.66 | 73 | 0 | | | | | |

| CAREFREE CROSSINGS I | | | | | | | | | | | | |
|-----------------------|-----------------------|-------------------------|-----------------------|-------------|------------------|-------------------|-------------------|---|-----|----|-----|--|
| East Ridgeline Road | Rising Sun Rd | To Cul-de-Sac | 6.14 | 2.00 | 80 | 0 | 0 | 0 | 0 | 1 | 0 | |
| East Ridgeline Road | S Side of Cul-de-Sac | S Side of Cul-de-Sac | 42.95 | 2.00 | 93 | 0 | 0 | 0 | 0 | 3 | 100 | |
| East Ridgeline Road | W Side of Cul-de-Sac | W Side of Cul-de-Sac | 85.92 | 2.25 | 91 | 0 | 0 | 0 | 0 | 7 | 88 | |
| East Ridgeline Road | Rising Sun Rd | To Cul-de-Sac | 427.93 | 2.95 | 61 | 0 | 0 | 0 | 0 | 43 | 100 | |
| East Ridgeline Road | NE Side of Cul-de-Sac | NE Side of Cul-de-Sac | 12.28 | 3.00 | 60 | 0 | 0 | 0 | 0 | 1 | 100 | |
| East Travois Trail | Rising Sun Rd | Cul-de-Sac | 438.95 | 2.84 | 64 | 0 | 0 | 0 | 0 | 43 | 100 | |
| East Travois Trail | SE Side Cul-de-Sac | SE Side Cul-de-Sac | 38.85 | 3.00 | 60 | 0 | 0 | 0 | 0 | 4 | 100 | |
| East Travois Trail | North Side Cul-de-Sac | North Side Cul-de-Sac | 85.92 | 3.00 | 60 | 0 | 0 | 0 | 0 | 7 | 100 | |
| East Travois Trail | South Side Cul-de-Sac | South Side Cul-de-Sac | 22.51 | 3.00 | 60 | 0 | 0 | 0 | 0 | 2 | 100 | |
| North Rising Sun Road | Tranquil Tr | Ridgeline Rd | 81.70 | 2.63 | 68 | 0 | 0 | 0 | 11 | 2 | 78 | |
| North Rising Sun Road | Ridgeline Rd | Travois Tr | 221.82 | 2.95 | 61 | 0 | 0 | 0 | 43 | 21 | 100 | |
| North Rising Sun Road | Ridgeline Rd | Travois Tr | 42.53 | 3.00 | 60 | 0 | 0 | 0 | 0 | 3 | 60 | |
| North Rising Sun Road | Tranquil Tr | Ridgeline Rd | 148.27 | 3.00 | 60 | 0 | 0 | 0 | 0 | 15 | 100 | |
| North Rising Sun Road | Tranquil Tr | Ridgeline Rd | 49.20 | 3.00 | 60 | 0 | 0 | 0 | 0 | 1 | 25 | |
| North Rising Sun Road | Travois Tr | Stevens Rd | 427.85 | 3.00 | 60 | 0 | 0 | 0 | 0 | 42 | 38 | |
| North Rising Sun Road | Tranquil Tr | Ridgeline Rd | 577.81 | 3.00 | 73 | 0 | 0 | 0 | 7 | 58 | 100 | |
| North Rising Sun Road | Ridgeline Rd | Travois Tr | 204.56 | 3.00 | 60 | 0 | 0 | 0 | 0 | 19 | 95 | |
| Stevens Road | Leigh Estates | Rising Son Rd | 1033.04 | 2.38 | 70 | 0 | 0 | 0 | 1 | 73 | 100 | |
| Stevens Road | Rising Sun Rd | Travois Tr | 649.57 | 2.79 | 64 | 0 | 0 | 0 | 0 | 54 | 100 | |
| West Travois Trail | S Side of Cul-de-Sac | S Side of Cul-de-Sac | 61.38 | 2.67 | 67 | 0 | 0 | 0 | 0 | 3 | 0 | |
| West Travois Trail | W Side of Cul-de-Sac | West Side of Cul-de-Sac | 30.67 | 2.75 | 65 | 0 | 0 | 0 | 0 | 4 | 100 | |
| West Travois Trail | Rising Sun Rd | West to Cul-de-Sac | 452.25 | 3.00 | 73 | 0 | 0 | 0 | 2 | 46 | 98 | |
| West Travois Trail | N Side of Cul-de-Sac | N Side of Cul-de-Sac | 49.09 | 3.00 | 60 | 0 | 0 | 0 | 0 | 6 | 100 | |
| West Travois Trail | E Side of Cul-de-Sac | E Side of Cul-de-Sac | 6.14 | 3.00 | 60 | 0 | 0 | 0 | 100 | 1 | 100 | |
| | | | Length (feet) | 5,197.33 | RB Rating | PCI Rating | # Potholes | | | | | |
| | | | Length (miles) | 0.98 | 2.80 | 67 | 0 | | | | | |

| CAREFREE FOOTHILLS | | | | | | | | | | | |
|--------------------|-------------|-------------------------|--------|------|----|---|---|---|---|----|-----|
| Arroyo Road | Arroyo Road | Northeast End of Street | 108.40 | 3.00 | 60 | 0 | 0 | 0 | 0 | 10 | 100 |
| Arroyo Road | Arroyo Road | Northeast End of Street | 104.74 | 3.00 | 60 | 0 | 0 | 0 | 0 | 11 | 100 |
| Arroyo Road | Arroyo Road | Northeast End of Street | 733.48 | 3.00 | 60 | 0 | 0 | 0 | 0 | 76 | 100 |

| PAVEMENT CONDITION RATINGS | | | | | | | | | | | |
|----------------------------|---------------------|-----------------------|-------------|-------------------|-------------------|-------------------|--------------------|--------------|-----------------|------------|--------------|
| Road Name | From | To | Length (ft) | RoadBotics Rating | HD-PCI Rating | # of Potholes | % Fatigue Cracking | % Distortion | % Deterioration | Patch/Seal | % Trans/Long |
| Chino Lane | Sunset Tr | El Sendero Rd | 443.58 | 2.65 | 73 | 0 | 0 | 0 | 17 | 46 | 100 |
| Chino Lane | El Sendero Rd | Languid Ln | 131.84 | 3.00 | 60 | 0 | 0 | 0 | 0 | 12 | 100 |
| Chino Lane | El Sendero Rd | Languid Ln | 210.50 | 3.00 | 60 | 0 | 0 | 0 | 0 | 20 | 100 |
| East Hidden Canyon Road | El Sendero Rd | East End of Street | 514.83 | 3.02 | 70 | 0 | 0 | 0 | 19 | 54 | 100 |
| East Old Paint Trail | Sunset Tr | Arroyo Rd | 465.26 | 2.98 | 61 | 0 | 0 | 0 | 0 | 47 | 100 |
| East Old Paint Trail | Sunset Tr | Arroyo Rd | 47.40 | 3.00 | 60 | 0 | 0 | 0 | 0 | 4 | 0 |
| East Old Paint Trail | Sunset Tr | Arroyo Rd | 63.62 | 3.00 | 60 | 0 | 0 | 0 | 0 | 7 | 100 |
| East Old Paint Trail | Sunset Tr | Arroyo Rd | 152.98 | 3.00 | 60 | 0 | 0 | 0 | 0 | 16 | 0 |
| East Old Paint Trail | Arroyo Rd | East End of Street | 264.67 | 3.00 | 60 | 0 | 0 | 0 | 0 | 28 | 100 |
| East Old Paint Trail | Sunset Tr | Arroyo Rd | 319.23 | 3.00 | 60 | 0 | 0 | 0 | 0 | 32 | 63 |
| East Villa Cassandra Way | Sunset Tr | El Sendero Rd | 257.94 | 3.00 | 60 | 0 | 0 | 0 | 0 | 25 | 80 |
| East Villa Cassandra Way | El Sendero Rd | Arroyo Rd | 525.87 | 3.02 | 72 | 0 | 0 | 0 | 13 | 54 | 100 |
| East Villa Cassandra Way | El Sendero Rd | Arroyo Rd | 293.70 | 3.03 | 72 | 0 | 0 | 0 | 3 | 31 | 100 |
| El Sendero Road | Chino Ln | Chino Ln | 209.70 | 2.70 | 66 | 0 | 0 | 0 | 0 | 14 | 100 |
| El Sendero Road | Hidden Canyon Rd | Chino Ln | 133.07 | 3.00 | 60 | 0 | 0 | 0 | 0 | 13 | 100 |
| El Sendero Road | Villa Cassondra Way | Hidden Canyon Rd | 804.45 | 3.00 | 60 | 0 | 0 | 0 | 0 | 82 | 100 |
| El Sendero Road | Hidden Canyon Rd | Chino Ln | 520.63 | 3.00 | 73 | 0 | 0 | 0 | 2 | 52 | 100 |
| Languid Lane | Chino Ln | East End of Street | 462.25 | 3.00 | 60 | 0 | 0 | 0 | 0 | 47 | 100 |
| North Arroyo Road | Old Paint Tr | Arroyo Rd | 44.24 | 3.00 | 60 | 0 | 0 | 0 | 0 | 3 | 100 |
| North Arroyo Road | Carefree Hwy | Old Paint Tr | 378.20 | 3.00 | 60 | 0 | 0 | 0 | 0 | 37 | 30 |
| North Arroyo Road | Old Paint Tr | Arroyo Rd | 17.22 | 3.00 | 60 | 0 | 0 | 0 | 0 | 3 | 100 |
| North Arroyo Road | Old Paint Tr | Arroyo Rd | 525.37 | 3.00 | 60 | 0 | 0 | 0 | 0 | 53 | 6 |
| Sunset Trail | Villa Cassondra Way | Chino Ln | 523.49 | 2.94 | 62 | 0 | 0 | 0 | 0 | 47 | 100 |
| Sunset Trail | Chino Ln | To West End of Street | 231.47 | 3.00 | 60 | 0 | 0 | 0 | 0 | 23 | 100 |
| Sunset Trail | Chino Ln | To West End of Street | 36.07 | 3.00 | 60 | 0 | 0 | 0 | 0 | 7 | 100 |
| Sunset Trail | Old Paint Tr | Villa Cassondra Way | 65.08 | 3.00 | 60 | 0 | 0 | 0 | 0 | 6 | 100 |
| Sunset Trail | Carefree Hwy | Old Paint Tr | 306.08 | 3.00 | 60 | 0 | 0 | 0 | 3 | 28 | 97 |
| Sunset Trail | Carefree Hwy | Old Paint Tr | 120.50 | 3.00 | 60 | 0 | 0 | 0 | 0 | 10 | 100 |
| Sunset Trail | Old Paint Tr | Villa Cassondra Way | 617.60 | 3.02 | 70 | 0 | 2 | 0 | 0 | 61 | 100 |
| Sunset Trail | Villa Cassondra Way | Chino Ln | 306.08 | 3.03 | 74 | 0 | 0 | 0 | 13 | 32 | 100 |
| | | Length (feet) | 9,939.54 | RB Rating | PCI Rating | # Potholes | | | | | |
| | | Length (miles) | 1.88 | 2.98 | 64 | 0 | | | | | |

| CAREFREE FORE & CAREFREE FORE MORE | | | | | | | | | | | |
|------------------------------------|----------------|----------------|--------|------|----|---|---|---|---|---|----|
| East Carefree Drive | Round Robin Ct | Foursome Way | 935.51 | 1.05 | 94 | 0 | 0 | 0 | 0 | 0 | 5 |
| East Carefree Drive | 80th St | Round Robin Ct | 143.80 | 1.13 | 94 | 0 | 0 | 0 | 0 | 0 | 13 |
| East Carefree Drive | 80th St | Round Robin Ct | 136.58 | 1.15 | 87 | 0 | 0 | 0 | 8 | 0 | 8 |
| East Carefree Drive | 80th St | Round Robin Ct | 442.04 | 1.31 | 84 | 0 | 0 | 0 | 7 | 4 | 17 |

| PAVEMENT CONDITION RATINGS | | | | | | | | | | | |
|----------------------------|-----------------|------------------------|-------------|-------------------|-------------------|-------------------|--------------------|--------------|-----------------|------------|--------------|
| Road Name | From | To | Length (ft) | RoadBotics Rating | HD-PCI Rating | # of Potholes | % Fatigue Cracking | % Distortion | % Deterioration | Patch/Seal | % Trans/Long |
| East Carefree Drive | 80th St | Round Robin Ct | 654.43 | 1.37 | 90 | 0 | 0 | 0 | 0 | 0 | 37 |
| East Serene Street | Tee Time Cr | Foursome Way | 169.94 | 1.22 | 94 | 0 | 0 | 0 | 0 | 0 | 22 |
| East Serene Street | 80th St | Tee Time Cr | 446.96 | 1.87 | 87 | 0 | 0 | 0 | 0 | 4 | 63 |
| East Serene Street | Tee Time Cr | Foursome Way | 26.11 | 2.50 | 70 | 0 | 0 | 0 | 0 | 0 | 100 |
| North Concho Lane | Serene St | Paint Pony Dr | 504.00 | 2.08 | 86 | 0 | 0 | 0 | 0 | 8 | 92 |
| North Foursome Way | Carefree Dr | Serene St | 435.49 | 1.43 | 89 | 0 | 0 | 0 | 0 | 9 | 27 |
| North Foursome Way | Serene St | To North End of Street | 259.47 | 2.03 | 86 | 0 | 0 | 0 | 0 | 13 | 67 |
| North Round Robin Court | Carefree Dr | To North End of Street | 319.98 | 1.74 | 89 | 0 | 0 | 0 | 0 | 4 | 44 |
| North Round Robin Court | Carefree Dr | To North End of Street | 182.81 | 2.58 | 69 | 0 | 0 | 0 | 0 | 0 | 100 |
| North Tee Time Circle | Serene St | To South End of Street | 419.28 | 2.31 | 85 | 0 | 0 | 0 | 0 | 5 | 100 |
| Dog Leg Drive | Double Eagle Dr | To East End of Street | 140.14 | 1.00 | 100 | 0 | 0 | 0 | 0 | 0 | 0 |
| Dog Leg Drive | Double Eagle Dr | To East End of Street | 163.65 | 1.33 | 94 | 0 | 0 | 0 | 0 | 0 | 33 |
| Dog Leg Drive | Carefree Dr | Double Eagle Dr | 376.79 | 1.37 | 90 | 0 | 0 | 0 | 0 | 7 | 32 |
| Dog Leg Drive | Double Eagle Dr | To East End of Street | 162.41 | 1.44 | 94 | 0 | 0 | 0 | 0 | 0 | 44 |
| Dog Leg Drive | Double Eagle Dr | To East End of Street | 480.84 | 1.92 | 86 | 0 | 0 | 0 | 0 | 6 | 80 |
| Dog Leg Drive | Double Eagle Dr | To East End of Street | 68.06 | 2.00 | 94 | 0 | 0 | 0 | 0 | 0 | 100 |
| Dog Leg Drive | Double Eagle Dr | To East End of Street | 91.88 | 2.00 | 94 | 0 | 0 | 0 | 0 | 0 | 100 |
| Dog Leg Drive | Double Eagle Dr | To East End of Street | 87.89 | 2.00 | 94 | 0 | 0 | 0 | 0 | 0 | 100 |
| Double Eagle Drive | Dog Leg Dr | No More Dr | 121.63 | 1.00 | 100 | 0 | 0 | 0 | 0 | 0 | 0 |
| Double Eagle Drive | Dog Leg Dr | No More Dr | 68.86 | 1.00 | 100 | 0 | 0 | 0 | 0 | 0 | 0 |
| Double Eagle Drive | Dog Leg Dr | No More Dr | 273.82 | 1.11 | 94 | 0 | 0 | 0 | 0 | 0 | 11 |
| Double Eagle Drive | No More Dr | Pima Rd | 283.88 | 1.12 | 94 | 0 | 0 | 0 | 0 | 0 | 12 |
| Double Eagle Drive | No More Dr | Pima Rd | 148.46 | 1.14 | 94 | 0 | 0 | 0 | 0 | 0 | 14 |
| Double Eagle Drive | No More Dr | Pima Rd | 200.71 | 1.24 | 93 | 0 | 0 | 0 | 0 | 3 | 24 |
| Double Eagle Drive | Dog Leg Dr | No More Dr | 789.95 | 1.26 | 89 | 0 | 0 | 0 | 0 | 3 | 19 |
| Double Eagle Drive | No More Dr | Pima Rd | 35.05 | 1.33 | 94 | 0 | 0 | 0 | 0 | 0 | 33 |
| Double Eagle Drive | Dog Leg Dr | No More Dr | 53.69 | 1.57 | 93 | 0 | 0 | 0 | 0 | 1 | 57 |
| Double Eagle Drive | No More Dr | Pima Rd | 302.61 | 1.72 | 90 | 0 | 0 | 0 | 0 | 8 | 56 |
| East Carefree Drive | Dog Leg Dr | Four More Ct | 2190.50 | 1.06 | 87 | 0 | 0 | 0 | 2 | 0 | 4 |
| East Carefree Drive | Four More Ct | Pima Rd | 494.48 | 1.11 | 87 | 0 | 0 | 0 | 2 | 0 | 9 |
| East Carefree Drive | Foursome Way | Dog Leg Dr | 471.09 | 1.42 | 82 | 0 | 0 | 0 | 6 | 6 | 29 |
| East Carefree Drive | Dog Leg Dr | Four More Ct | 37.11 | 1.60 | 93 | 0 | 0 | 0 | 60 | 0 | 0 |
| East No More Drive | Double Eagle Dr | To North End of Street | 535.64 | 2.13 | 78 | 0 | 0 | 0 | 19 | 0 | 81 |
| East No More Drive | Double Eagle Dr | To North End of Street | 62.23 | 2.60 | 68 | 0 | 0 | 0 | 0 | 4 | 100 |
| East Serene Street | Concho Ln | To E End of Street | 437.62 | 1.02 | 93 | 0 | 0 | 0 | 0 | 1 | 2 |
| North Fore More Court | Carefree Dr | To South End of Street | 310.60 | 1.94 | 82 | 0 | 0 | 0 | 3 | 0 | 81 |
| Short Putt Place | Pima Rd | To West End of Street | 1133.37 | 1.54 | 74 | 0 | 0 | 0 | 10 | 11 | 36 |
| | | Length (feet) | 14,599.36 | RB Rating | PCI Rating | # Potholes | | | | | |
| | | Length (miles) | 2.77 | 1.45 | 87 | 0 | | | | | |

| PAVEMENT CONDITION RATINGS | | | | | | | | | | | |
|-------------------------------|----------------------|------------------------|-------------|-------------------|---------------|---------------|--------------------|--------------|-----------------|------------|--------------|
| Road Name | From | To | Length (ft) | RoadBotics Rating | HD-PCI Rating | # of Potholes | % Fatigue Cracking | % Distortion | % Deterioration | Patch/Seal | % Trans/Long |
| CAREFREE ROLLING HILLS | | | | | | | | | | | |
| East Here To There Drive | Wildflower Rd | This is It Pl | 279.12 | 1.11 | 93 | 0 | 0 | 0 | 0 | 2 | 11 |
| East Here To There Drive | Wildflower Rd | This is It Pl | 354.20 | 1.47 | 90 | 0 | 3 | 0 | 0 | 0 | 44 |
| East Here To There Drive | This is It Pl | N Romping Rd | 316.59 | 1.88 | 89 | 0 | 0 | 0 | 0 | 0 | 69 |
| East Quail Trail | Wildflower Rd | E Romping Rd | 668.93 | 2.17 | 88 | 0 | 0 | 0 | 0 | 0 | 100 |
| East Quail Trail | Wildflower Rd | E Romping Rd | 367.45 | 2.17 | 90 | 0 | 0 | 0 | 0 | 0 | 100 |
| East Quail Trail | N Romping Rd | To East End of Street | 297.91 | 2.31 | 87 | 0 | 0 | 0 | 0 | 1 | 100 |
| East Romping Road | Quail Tr | Wildflower Rd | 23.64 | 1.50 | 94 | 0 | 0 | 0 | 0 | 0 | 50 |
| East Romping Road | Quail Tr | Wildflower Rd | 418.83 | 1.51 | 89 | 0 | 0 | 0 | 0 | 2 | 51 |
| East Romping Road | Quail Tr | Wildflower Rd | 387.64 | 1.67 | 88 | 0 | 0 | 0 | 0 | 3 | 62 |
| East Romping Road | Tree Lined Dr | Wildflower Rd | 1163.15 | 1.72 | 77 | 0 | 0 | 0 | 1 | 8 | 70 |
| East Romping Road | Quail Tr | Wildflower Rd | 170.15 | 1.83 | 92 | 0 | 0 | 0 | 0 | 0 | 83 |
| East Romping Road | Quail Tr | Wildflower Rd | 152.62 | 1.93 | 90 | 0 | 0 | 0 | 0 | 1 | 86 |
| East Romping Road | Tree Lined Dr | Wildflower Rd | 749.06 | 2.12 | 86 | 0 | 0 | 0 | 0 | 16 | 100 |
| East Romping Road | Quail Tr | Wildflower Rd | 366.64 | 2.19 | 89 | 0 | 0 | 0 | 0 | 0 | 92 |
| East Sunrise Circle | Tree Lined Dr | To East End of Street | 239.92 | 1.83 | 91 | 0 | 0 | 0 | 0 | 0 | 65 |
| East Sunrise Circle | Tree Lined Dr | To East End of Street | 223.53 | 2.18 | 90 | 0 | 0 | 0 | 0 | 0 | 100 |
| East Sunrise Circle | Tree Lined Dr | To East End of Street | 331.18 | 2.25 | 82 | 0 | 0 | 0 | 3 | 0 | 97 |
| East Tree Lined Trail | Sunrise Cr | Romping Rd | 497.41 | 1.65 | 83 | 0 | 0 | 0 | 2 | 0 | 63 |
| East Tree Lined Trail | Sunrise Cr | Romping Rd | 52.42 | 1.75 | 94 | 0 | 0 | 0 | 0 | 0 | 75 |
| East Tree Lined Trail | Stardust Ln | Sunrise Cr | 246.89 | 2.00 | 89 | 0 | 0 | 0 | 0 | 2 | 100 |
| East Tree Lined Trail | Sunrise Cr | Romping Rd | 34.45 | 2.00 | 94 | 0 | 0 | 0 | 0 | 0 | 100 |
| East Tree Lined Trail | Sunrise Cr | Romping Rd | 121.85 | 2.00 | 85 | 0 | 0 | 0 | 15 | 3 | 69 |
| East Tree Lined Trail | Sunrise Cr | Romping Rd | 33.17 | 2.00 | 93 | 0 | 0 | 0 | 0 | 1 | 100 |
| East Tree Lined Trail | Romping Rd | Cave Creek Rd | 275.77 | 2.12 | 88 | 0 | 0 | 0 | 0 | 4 | 100 |
| East Tree Lined Trail | Wildflower Rd | Stardust Ln | 511.60 | 2.25 | 85 | 0 | 0 | 0 | 0 | 15 | 100 |
| North Romping Road | Wildflower Rd | Here to There Dr | 451.65 | 1.87 | 90 | 0 | 0 | 0 | 0 | 0 | 81 |
| North Romping Road | E Romping Rd | Wildflower Rd | 684.13 | 1.89 | 88 | 0 | 0 | 0 | 0 | 0 | 87 |
| North Romping Road | Wildflower Rd | Here to There Dr | 669.88 | 2.01 | 79 | 0 | 0 | 0 | 13 | 1 | 81 |
| North Romping Road | Wildflower Rd | Here to There Dr | 174.31 | 2.18 | 92 | 0 | 0 | 0 | 0 | 0 | 100 |
| North Romping Road | Here to There Dr | Quail Tr | 424.60 | 2.20 | 89 | 0 | 0 | 0 | 0 | 0 | 95 |
| North Romping Road | E Romping Rd | Wildflower Rd | 134.75 | 2.29 | 91 | 0 | 0 | 0 | 0 | 0 | 100 |
| North Romping Road | Quail Tr | Quail Tr | 187.54 | 2.44 | 91 | 0 | 0 | 0 | 0 | 0 | 100 |
| North Romping Road | Quail Tr | Quail Tr | 18.93 | 3.00 | 60 | 0 | 0 | 0 | 0 | 0 | 100 |
| North Stardust Lane | West End Subdivision | Tree Lined Tr | 37.56 | 2.00 | 93 | 0 | 0 | 0 | 0 | 1 | 100 |
| North Stardust Lane | West End Subdivision | Tree Lined Tr | 573.84 | 2.10 | 86 | 0 | 0 | 0 | 0 | 15 | 100 |
| North Stardust Lane | Tree Lined Tr | North End of Street | 292.88 | 2.39 | 87 | 0 | 0 | 0 | 0 | 10 | 100 |
| North This Is It Place | Here to There Dr | To North End of Street | 365.80 | 2.19 | 90 | 0 | 0 | 0 | 0 | 0 | 100 |

| PAVEMENT CONDITION RATINGS | | | | | | | | | | | |
|----------------------------|------------------|------------------|-----------------------|-------------------|------------------|-------------------|--------------------|--------------|-----------------|------------|--------------|
| Road Name | From | To | Length (ft) | RoadBotics Rating | HD-PCI Rating | # of Potholes | % Fatigue Cracking | % Distortion | % Deterioration | Patch/Seal | % Trans/Long |
| North Wildflower Road | Here to There Dr | Tree Lined Tr | 205.44 | 1.57 | 92 | 0 | 0 | 0 | 0 | 0 | 57 |
| North Wildflower Road | Here to There Dr | Tree Lined Tr | 668.45 | 1.61 | 88 | 0 | 0 | 0 | 0 | 1 | 57 |
| North Wildflower Road | Romping Rd | Quail Tr | 562.24 | 1.75 | 82 | 0 | 0 | 0 | 4 | 0 | 68 |
| North Wildflower Road | Quail Tr | Here to There Dr | 744.95 | 1.82 | 78 | 0 | 0 | 0 | 14 | 0 | 64 |
| North Wildflower Road | Stagecoach Pass | Romping Rd | 358.25 | 1.94 | 89 | 0 | 0 | 0 | 0 | 2 | 94 |
| North Wildflower Road | Tree Lined Tr | Romping Rd | 639.07 | 2.00 | 88 | 0 | 0 | 0 | 0 | 0 | 100 |
| North Wildflower Road | Tree Lined Tr | Romping Rd | 253.64 | 2.23 | 82 | 0 | 0 | 0 | 12 | 0 | 81 |
| North Wildflower Road | Here to There Dr | Tree Lined Tr | 31.13 | 3.50 | 50 | 0 | 50 | 0 | 0 | 2 | 100 |
| | | | Length (feet) | 15,763.16 | RB Rating | PCI Rating | # Potholes | | | | |
| | | | Length (miles) | 2.99 | 1.94 | 86 | 0 | | | | |

| CAREFREE STREETS - LOCAL | | | | | | | | | | | |
|-------------------------------|--------------------|------------------------|-----------------------|-------------|------------------|-------------------|-------------------|---|---|----|-----|
| Grapevine Road | Tumacacori Way | To East End of Street | 2400.26 | 2.00 | 87 | 0 | 0 | 0 | 3 | 0 | 8 |
| North 72nd Street | Grapevine Rd | To South End of Street | 968.32 | 3.00 | 72 | 0 | 1 | 0 | 1 | 0 | 1 |
| North 80th Street | Pleasant Pl | Serene St | 470.02 | 1.17 | 77 | 0 | 0 | 0 | 2 | 1 | 9 |
| North 80th Street | Serene St | To North End of Street | 101.12 | 2.00 | 91 | 0 | 0 | 0 | 0 | 3 | 100 |
| North 80th Street | Serene St | To North End of Street | 153.14 | 2.00 | 83 | 0 | 0 | 0 | 6 | 1 | 82 |
| North 80th Street | Carefree Dr | Pleasant Pl | 140.55 | 2.77 | 65 | 0 | 0 | 0 | 0 | 13 | 100 |
| North Desert Mountain Parkway | Cave Creek Rd | NB Desert Mtn Pkwy | 549.66 | 1.00 | 100 | 0 | 0 | 0 | 0 | 0 | 0 |
| North Desert Mountain Parkway | SB Desert Mtn Pkwy | Cave Creek Rd | 383.96 | 1.00 | 100 | 0 | 0 | 0 | 0 | 0 | 0 |
| North Desert Mountain Parkway | SB Desert Mtn Pkwy | Cave Creek Rd | 487.68 | 1.00 | 100 | 0 | 0 | 0 | 0 | 0 | 0 |
| North Desert Mountain Parkway | SB Desert Mtn Pkwy | Cave Creek Rd | 504.52 | 1.02 | 93 | 0 | 0 | 0 | 2 | 0 | 0 |
| North Dream Street | Celestial St | Rising Sun Rd | 676.84 | 2.00 | 94 | 0 | 0 | 0 | 0 | 0 | 4 |
| North Piedra Grande Drive | Never Mind Tr | Skyline Dr | 917.12 | 2.52 | 74 | 0 | 0 | 0 | 4 | 45 | 99 |
| North Piedra Grande Drive | Never Mind Tr | Skyline Dr | 254.76 | 2.69 | 67 | 0 | 0 | 0 | 0 | 26 | 100 |
| North Piedra Grande Drive | Never Mind Tr | Skyline Dr | 173.63 | 3.00 | 60 | 0 | 0 | 0 | 0 | 18 | 100 |
| Skyranch Aircraft Storage | Cave Creek Rd | To North End of Street | 271.55 | 1.26 | 92 | 0 | 0 | 0 | 0 | 4 | 22 |
| Skyranch Aircraft Storage | Cave Creek Rd | To North End of Street | 75.37 | 3.00 | 60 | 0 | 0 | 0 | 0 | 2 | 100 |
| | | | Length (feet) | 8,528.50 | RB Rating | PCI Rating | # Potholes | | | | |
| | | | Length (miles) | 1.62 | 1.94 | 85 | 0 | | | | |

| CAREFREE TOO | | | | | | | | | | | |
|-------------------------|------------------|------------------------|--------|------|-----|---|---|---|----|---|-----|
| Dream Street | Rocking Chair Rd | Serene St | 499.92 | 1.00 | 100 | 0 | 0 | 0 | 0 | 0 | 0 |
| Dream Street | Carefree Dr | Rocking Chair Rd | 314.72 | 1.00 | 100 | 0 | 0 | 0 | 0 | 0 | 0 |
| Dream Street | Serene St | To North End of Street | 329.96 | 2.10 | 86 | 0 | 0 | 0 | 10 | 0 | 90 |
| East Happy Hollow Drive | Carefree Dr | Tranquil Tr | 573.11 | 1.41 | 89 | 0 | 0 | 0 | 0 | 6 | 41 |
| East Happy Hollow Drive | Carefree Dr | Tranquil Tr | 190.99 | 1.71 | 91 | 0 | 0 | 0 | 0 | 3 | 71 |
| East Happy Hollow Drive | Carefree Dr | Tranquil Tr | 89.40 | 2.00 | 93 | 0 | 0 | 0 | 0 | 2 | 100 |

| PAVEMENT CONDITION RATINGS | | | | | | | | | | | |
|----------------------------|---------------|------------------------|-------------|-------------------|---------------|---------------|--------------------|--------------|-----------------|------------|--------------|
| Road Name | From | To | Length (ft) | RoadBotics Rating | HD-PCI Rating | # of Potholes | % Fatigue Cracking | % Distortion | % Deterioration | Patch/Seal | % Trans/Long |
| East Happy Hollow Drive | Carefree Dr | Tranquil Tr | 123.49 | 2.00 | 87 | 0 | 0 | 0 | 64 | 0 | 36 |
| East Hum Road | Hum Rd Loop W | Hum Road Loop E | 172.35 | 1.00 | 100 | 0 | 0 | 0 | 0 | 0 | 0 |
| East Hum Road | Cave Creek Rd | Hum Rd Circle | 189.73 | 1.16 | 94 | 0 | 0 | 0 | 0 | 0 | 16 |
| East Hum Road | Hum Rd Loop E | Tranquil Tr | 159.05 | 1.27 | 93 | 0 | 0 | 0 | 0 | 0 | 20 |
| East Hum Road | Hum Rd Circle | Hum Rd Loop | 122.47 | 1.58 | 93 | 0 | 0 | 0 | 0 | 1 | 58 |
| East Hum Road | Hum Rd Loop E | Tranquil Tr | 265.35 | 1.63 | 91 | 0 | 0 | 0 | 0 | 3 | 63 |
| East Hum Road | Cave Creek Rd | Hum Rd Circle | 126.04 | 1.85 | 83 | 0 | 0 | 0 | 8 | 1 | 77 |
| East Hum Road | Hum Rd Loop E | Tranquil Tr | 423.67 | 2.00 | 81 | 0 | 0 | 0 | 9 | 2 | 91 |
| East Hum Road | Hum Rd Loop W | Hum Road Loop E | 12.61 | 2.00 | 94 | 0 | 0 | 0 | 0 | 0 | 100 |
| East Hum Road | Cave Creek Rd | Hum Rd Circle | 146.29 | 2.29 | 90 | 0 | 0 | 0 | 0 | 5 | 100 |
| East Hum Road | Cave Creek Rd | Cave Creek Rd | 19.99 | 3.00 | 60 | 0 | 0 | 0 | 0 | 0 | 100 |
| East Primrose Path | Dream St | Long Rifle Rd | 75.56 | 1.67 | 94 | 0 | 0 | 0 | 0 | 0 | 67 |
| East Primrose Path | Dream St | Long Rifle Rd | 92.33 | 1.88 | 94 | 0 | 0 | 0 | 0 | 0 | 88 |
| East Primrose Path | Cave Creek Rd | Dream St | 913.91 | 1.95 | 77 | 0 | 0 | 0 | 4 | 4 | 89 |
| East Primrose Path | Dream St | Long Rifle Rd | 98.65 | 2.00 | 87 | 0 | 0 | 0 | 78 | 0 | 22 |
| East Primrose Path | Dream St | Long Rifle Rd | 36.56 | 2.00 | 94 | 0 | 0 | 0 | 0 | 0 | 100 |
| East Primrose Path | Dream St | Long Rifle Rd | 8.96 | 2.00 | 94 | 0 | 0 | 0 | 0 | 0 | 100 |
| East Primrose Path | Dream St | Long Rifle Rd | 257.61 | 2.07 | 80 | 0 | 0 | 0 | 37 | 1 | 59 |
| East Primrose Path | Long Rifle Rd | Mule Train Rd | 215.98 | 2.14 | 90 | 0 | 0 | 0 | 0 | 0 | 100 |
| East Primrose Path | Long Rifle Rd | Mule Train Rd | 110.64 | 2.40 | 91 | 0 | 0 | 0 | 0 | 0 | 100 |
| East Primrose Path | Long Rifle Rd | Mule Train Rd | 286.33 | 2.62 | 68 | 0 | 0 | 0 | 0 | 2 | 100 |
| East Rambling Road | Dream St | Long Rifle Rd | 17.12 | 2.00 | 93 | 0 | 0 | 0 | 0 | 1 | 100 |
| East Rambling Road | Dream St | Long Rifle Rd | 25.95 | 2.00 | 80 | 0 | 0 | 0 | 0 | 3 | 0 |
| East Rambling Road | Long Rifle Rd | Mule Train Rd | 533.74 | 2.06 | 78 | 0 | 0 | 0 | 2 | 2 | 83 |
| East Rambling Road | Dream St | Long Rifle Rd | 89.74 | 2.60 | 68 | 0 | 0 | 0 | 0 | 4 | 100 |
| East Rambling Road | Dream St | Long Rifle Rd | 514.06 | 2.62 | 68 | 0 | 0 | 0 | 0 | 14 | 100 |
| East Rocking Chair Road | Carefree Dr | Dream St | 588.06 | 1.35 | 89 | 0 | 0 | 0 | 0 | 6 | 35 |
| East Rocking Chair Road | Carefree Dr | Dream St | 898.64 | 1.76 | 76 | 0 | 0 | 0 | 17 | 2 | 53 |
| East Serene Street | Tee Time Cr | Foursome Way | 186.41 | 1.00 | 100 | 0 | 0 | 0 | 0 | 0 | 0 |
| East Serene Street | Pleasant Pl | 80th St | 502.05 | 1.00 | 100 | 0 | 0 | 0 | 0 | 0 | 0 |
| East Serene Street | Tee Time Cr | Foursome Way | 535.64 | 1.04 | 94 | 0 | 0 | 0 | 0 | 0 | 4 |
| East Serene Street | Dream St | Pleasant Pl | 541.71 | 1.05 | 94 | 0 | 0 | 0 | 0 | 0 | 5 |
| East Serene Street | Tee Time Cr | Foursome Way | 964.40 | 1.07 | 94 | 0 | 0 | 0 | 0 | 0 | 7 |
| East Serene Street | Foursome Way | Concho Ln | 528.70 | 1.08 | 93 | 0 | 0 | 0 | 0 | 4 | 8 |
| East Serene Street | Pleasant Pl | 80th St | 207.60 | 1.29 | 94 | 0 | 0 | 0 | 0 | 0 | 29 |
| East Slumber Street | Dream St | To West End of Street | 223.88 | 2.09 | 80 | 0 | 0 | 0 | 5 | 0 | 100 |
| East Slumber Street | Carefree Dr | To South End of Street | 196.75 | 2.11 | 90 | 0 | 0 | 0 | 0 | 6 | 100 |
| East Sundance Trail | Cave Creek Rd | Tranquil Tr | 691.63 | 1.28 | 89 | 0 | 0 | 0 | 0 | 9 | 28 |
| East Sundance Trail | Cave Creek Rd | Tranquil Tr | 399.20 | 1.67 | 88 | 0 | 0 | 0 | 0 | 15 | 67 |

| PAVEMENT CONDITION RATINGS | | | | | | | | | | | |
|----------------------------|----------------------|----------------------|-------------|-------------------|---------------|---------------|--------------------|--------------|-----------------|------------|--------------|
| Road Name | From | To | Length (ft) | RoadBotics Rating | HD-PCI Rating | # of Potholes | % Fatigue Cracking | % Distortion | % Deterioration | Patch/Seal | % Trans/Long |
| East Sundance Trail | Cave Creek Rd | Tranquil Tr | 373.19 | 1.89 | 81 | 0 | 0 | 0 | 3 | 3 | 86 |
| East Sundance Trail | Cave Creek Rd | Tranquil Tr | 4.01 | 2.00 | 93 | 0 | 0 | 0 | 0 | 1 | 100 |
| East Sundance Trail | Cave Creek Rd | Tranquil Tr | 164.27 | 2.00 | 90 | 0 | 0 | 0 | 0 | 17 | 100 |
| East Sundance Trail | Cave Creek Rd | Tranquil Tr | 170.86 | 2.06 | 92 | 0 | 0 | 0 | 0 | 17 | 29 |
| East Sundance Trail | Cave Creek Rd | Tranquil Tr | 174.90 | 2.18 | 90 | 0 | 0 | 0 | 0 | 17 | 100 |
| Hum Rd Circle | E Portion Cul-de-Sac | E Portion Cul-de-Sac | 45.50 | 1.50 | 93 | 0 | 0 | 0 | 0 | 2 | 25 |
| Hum Rd Circle | Hum Rd | North to Cul-de-Sac | 50.56 | 1.50 | 91 | 0 | 0 | 0 | 17 | 2 | 0 |
| Hum Rd Circle | W Portion Cul-de-Sac | W Portion Cul-de-Sac | 175.59 | 1.59 | 89 | 0 | 0 | 0 | 0 | 10 | 0 |
| Hum Rd Loop | Hum Rd | Hum Rd | 623.13 | 1.97 | 89 | 0 | 0 | 0 | 0 | 63 | 27 |
| North Dream Street | Slumber St | Rambling Rd | 68.62 | 2.00 | 87 | 0 | 0 | 0 | 43 | 0 | 57 |
| North Dream Street | Slumber St | Rambling Rd | 35.50 | 2.00 | 94 | 0 | 0 | 0 | 0 | 0 | 100 |
| North Dream Street | Slumber St | Rambling Rd | 54.61 | 2.17 | 94 | 0 | 0 | 0 | 0 | 0 | 100 |
| North Dream Street | Slumber St | Rambling Rd | 112.51 | 2.25 | 92 | 0 | 0 | 0 | 0 | 0 | 100 |
| North Dream Street | Primrose Path | Slumber St | 95.14 | 2.30 | 91 | 0 | 0 | 0 | 0 | 0 | 100 |
| North Dream Street | Primrose Path | Slumber St | 188.54 | 2.30 | 88 | 0 | 0 | 0 | 0 | 1 | 100 |
| North Dream Street | Primrose Path | Slumber St | 44.84 | 2.50 | 70 | 0 | 0 | 0 | 0 | 0 | 100 |
| North Dream Street | Slumber St | Rambling Rd | 40.17 | 3.00 | 60 | 0 | 0 | 0 | 0 | 0 | 100 |
| North Dream Street | Primrose Path | Slumber St | 191.75 | 3.00 | 60 | 0 | 0 | 0 | 0 | 2 | 100 |
| North Dream Street | Slumber St | Rambling Rd | 22.11 | 3.00 | 60 | 0 | 0 | 0 | 0 | 0 | 100 |
| North Dream Street | Slumber St | Rambling Rd | 28.04 | 3.00 | 60 | 0 | 0 | 0 | 0 | 0 | 100 |
| North Long Rifle Road | Cave Creek Rd | Primrose Path | 136.94 | 1.15 | 94 | 0 | 0 | 0 | 0 | 0 | 15 |
| North Long Rifle Road | Cave Creek Rd | Primrose Path | 157.22 | 1.29 | 94 | 0 | 0 | 0 | 0 | 0 | 29 |
| North Long Rifle Road | Primrose Path | Rambling Rd | 235.32 | 1.96 | 88 | 0 | 0 | 0 | 0 | 2 | 91 |
| North Long Rifle Road | Cave Creek Rd | Primrose Path | 106.06 | 2.00 | 93 | 0 | 0 | 0 | 0 | 0 | 67 |
| North Long Rifle Road | Cave Creek Rd | Primrose Path | 71.79 | 2.00 | 94 | 0 | 0 | 0 | 0 | 0 | 100 |
| North Long Rifle Road | Primrose Path | Rambling Rd | 675.29 | 2.06 | 86 | 0 | 0 | 0 | 0 | 1 | 100 |
| North Long Rifle Road | Cave Creek Rd | Primrose Path | 16.50 | 2.33 | 93 | 0 | 0 | 0 | 0 | 0 | 100 |
| North Tranquil Trail | Cave Creek Rd | Happy Hollow Dr | 184.32 | 1.15 | 87 | 0 | 0 | 0 | 5 | 0 | 10 |
| North Tranquil Trail | Hum Rd | Sundance Tr | 49.28 | 1.20 | 93 | 0 | 0 | 0 | 0 | 1 | 20 |
| North Tranquil Trail | Happy Hollow Dr | Carefree Dr | 610.22 | 1.20 | 91 | 0 | 0 | 0 | 0 | 8 | 20 |
| North Tranquil Trail | Cave Creek Rd | Happy Hollow Dr | 443.38 | 1.41 | 91 | 0 | 0 | 0 | 0 | 9 | 41 |
| North Tranquil Trail | Hum Rd | Sundance Tr | 236.08 | 1.44 | 91 | 0 | 0 | 0 | 0 | 5 | 32 |
| North Tranquil Trail | Carefree Dr | Hum Rd | 257.93 | 1.65 | 91 | 0 | 0 | 0 | 0 | 2 | 65 |
| North Tranquil Trail | Hum Rd | Sundance Tr | 136.20 | 1.69 | 85 | 0 | 0 | 0 | 31 | 3 | 38 |
| North Tranquil Trail | Carefree Dr | Hum Rd | 134.14 | 1.83 | 85 | 0 | 0 | 0 | 17 | 1 | 67 |
| North Tranquil Trail | Cave Creek Rd | Happy Hollow Dr | 153.59 | 1.93 | 83 | 0 | 0 | 0 | 7 | 5 | 79 |

| PAVEMENT CONDITION RATINGS | | | | | | | | | | | | |
|----------------------------|-------------|------------------------|-----------------------|-------------------|------------------|-------------------|--------------------|--------------|-----------------|------------|--------------|--|
| Road Name | From | To | Length (ft) | RoadBotics Rating | HD-PCI Rating | # of Potholes | % Fatigue Cracking | % Distortion | % Deterioration | Patch/Seal | % Trans/Long | |
| Pleasant Place | Serene St | 80th St | 1080.10 | 2.22 | 84 | 0 | 0 | 0 | 0 | 1 | 99 | |
| Rocking Chair Road | Carefree Dr | To South End of Street | 322.40 | 1.86 | 90 | 0 | 0 | 0 | 0 | 0 | 86 | |
| | | | Length (feet) | 21,171.55 | RB Rating | PCI Rating | # Potholes | | | | | |
| | | | Length (miles) | 4.01 | 1.69 | 87 | 0 | | | | | |

| COW TRACK ESTATES | | | | | | | | | | | |
|---------------------|------------------|-----------------------|---------|------|-----|---|---|---|-----|-----|-----|
| Branding Iron Road | Golden Spur Ln | To East End of Street | 363.68 | 2.08 | 77 | 0 | 0 | 0 | 100 | 0 | 78 |
| Branding Iron Road | Golden Spur Ln | To East End of Street | 553.91 | 2.69 | 62 | 1 | 3 | 0 | 29 | 13 | 100 |
| Cow Track Drive | Paint Pony Dr | Sombrero Rd | 621.86 | 1.00 | 100 | 0 | 0 | 0 | 0 | 0 | 0 |
| Cow Track Drive | Paint Pony Dr | Sombrero Rd | 231.78 | 2.33 | 87 | 0 | 0 | 0 | 0 | 19 | 88 |
| Cow Track Drive | 80th St | Golden Spur Ln | 107.42 | 2.38 | 79 | 0 | 0 | 0 | 8 | 3 | 100 |
| Cow Track Drive | Sombrero Rd S | Silver Saddle Dr | 682.14 | 2.82 | 70 | 0 | 0 | 0 | 1 | 72 | 100 |
| Cow Track Drive | Paint Pony Dr | Sombrero Rd | 659.26 | 2.97 | 61 | 0 | 0 | 0 | 0 | 66 | 100 |
| Cow Track Drive | Golden Spur Ln | Paint Pony Dr | 268.25 | 3.00 | 60 | 0 | 0 | 0 | 0 | 26 | 100 |
| Cow Track Drive | Paint Pony Dr | Sombrero Rd | 50.46 | 3.00 | 60 | 0 | 0 | 0 | 0 | 6 | 100 |
| Cow Track Drive | Silver Saddle Dr | Paint Pony Dr | 1135.16 | 3.01 | 66 | 0 | 0 | 0 | 9 | 108 | 100 |
| Cow Track Drive | Paint Pony Dr | Sombrero Rd | 415.32 | 3.02 | 68 | 1 | 0 | 0 | 0 | 34 | 100 |
| Cow Track Drive | Paint Pony Dr | Sombrero Rd | 553.41 | 3.11 | 61 | 4 | 2 | 0 | 4 | 54 | 100 |
| Cow Track Drive | Silver Saddle Dr | Paint Pony Dr | 331.35 | 3.11 | 71 | 0 | 0 | 0 | 36 | 36 | 100 |
| Cow Track Drive | Paint Pony Dr | Sombrero Rd | 754.72 | 3.27 | 58 | 2 | 5 | 0 | 5 | 78 | 100 |
| Cow Track Drive | Sombrero Rd N | Sombrero Rd S | 177.33 | 3.35 | 60 | 3 | 0 | 0 | 18 | 17 | 100 |
| East Maverick Court | Silver Saddle Dr | To East End of Street | 115.68 | 3.00 | 60 | 0 | 0 | 0 | 0 | 15 | 100 |
| East Maverick Court | Silver Saddle Dr | To East End of Street | 327.37 | 3.06 | 72 | 0 | 0 | 0 | 6 | 33 | 100 |
| East Maverick Court | Silver Saddle Dr | To East End of Street | 158.16 | 3.27 | 62 | 2 | 0 | 0 | 13 | 15 | 100 |
| Golden Spur Lane | Silver Saddle Dr | Spanish Boot Rd | 530.63 | 2.15 | 77 | 0 | 0 | 0 | 26 | 31 | 40 |
| Golden Spur Lane | Silver Saddle Dr | Spanish Boot Rd | 100.27 | 2.30 | 89 | 0 | 0 | 0 | 0 | 10 | 100 |
| Golden Spur Lane | Branding Iron Rd | Silver Saddle Dr | 648.41 | 2.64 | 73 | 0 | 0 | 0 | 2 | 66 | 100 |
| Golden Spur Lane | Silver Saddle Dr | Spanish Boot Rd | 705.50 | 2.84 | 58 | 0 | 3 | 0 | 8 | 73 | 100 |
| Golden Spur Lane | Silver Saddle Dr | Spanish Boot Rd | 728.56 | 2.86 | 63 | 0 | 0 | 0 | 0 | 74 | 99 |
| Golden Spur Lane | Cow Track Drive | Spanish Boot Rd | 252.97 | 2.96 | 61 | 0 | 0 | 0 | 0 | 5 | 100 |
| Golden Spur Lane | Cow Track Drive | Spanish Boot Rd | 458.94 | 2.96 | 58 | 0 | 9 | 0 | 18 | 25 | 100 |
| Golden Spur Lane | Spanish Boot Rd | Branding Iron Rd | 799.84 | 2.99 | 68 | 0 | 6 | 0 | 0 | 69 | 96 |
| Golden Spur Lane | Silver Saddle Dr | Spanish Boot Rd | 121.84 | 3.00 | 60 | 0 | 0 | 0 | 0 | 9 | 100 |
| Golden Spur Lane | Silver Saddle Dr | Spanish Boot Rd | 44.22 | 3.00 | 60 | 0 | 0 | 0 | 0 | 4 | 100 |
| Golden Spur Lane | Silver Saddle Dr | Spanish Boot Rd | 74.67 | 3.00 | 60 | 0 | 0 | 0 | 0 | 8 | 100 |
| Golden Spur Lane | Cow Track Drive | Spanish Boot Rd | 240.04 | 3.00 | 60 | 0 | 0 | 0 | 0 | 17 | 100 |
| Golden Spur Lane | Cow Track Drive | Spanish Boot Rd | 134.20 | 3.00 | 60 | 0 | 0 | 0 | 0 | 10 | 100 |
| Golden Spur Lane | Silver Saddle Dr | Spanish Boot Rd | 380.76 | 3.05 | 59 | 1 | 5 | 0 | 3 | 38 | 92 |

| PAVEMENT CONDITION RATINGS | | | | | | | | | | | |
|----------------------------|------------------|-----------------------|-------------|-------------------|---------------|---------------|--------------------|--------------|-----------------|------------|--------------|
| Road Name | From | To | Length (ft) | RoadBotics Rating | HD-PCI Rating | # of Potholes | % Fatigue Cracking | % Distortion | % Deterioration | Patch/Seal | % Trans/Long |
| Golden Spur Lane | Cow Track Drive | Spanish Boot Rd | 362.24 | 3.10 | 57 | 0 | 8 | 0 | 8 | 40 | 100 |
| Golden Spur Lane | Branding Iron Rd | Silver Saddle Dr | 119.46 | 3.31 | 59 | 2 | 8 | 0 | 15 | 13 | 100 |
| Golden Spur Lane | Branding Iron Rd | Silver Saddle Dr | 356.08 | 3.39 | 72 | 0 | 18 | 0 | 0 | 38 | 100 |
| Golden Spur Lane | Cow Track Drive | Spanish Boot Rd | 463.60 | 3.43 | 52 | 8 | 0 | 0 | 29 | 49 | 100 |
| North Concho Lane | Sombrero Rd | Silver Saddle Dr | 340.40 | 2.60 | 68 | 0 | 0 | 0 | 0 | 35 | 100 |
| North Concho Lane | Sombrero Rd | Silver Saddle Dr | 303.61 | 2.65 | 67 | 0 | 0 | 0 | 3 | 31 | 100 |
| North Concho Lane | Sombrero Rd | Silver Saddle Dr | 118.38 | 3.00 | 60 | 0 | 0 | 0 | 0 | 12 | 100 |
| North Concho Lane | Sombrero Rd | Silver Saddle Dr | 233.03 | 3.00 | 60 | 0 | 0 | 0 | 0 | 25 | 100 |
| North Concho Lane | Sombrero Rd | Silver Saddle Dr | 638.58 | 3.00 | 75 | 0 | 0 | 0 | 2 | 66 | 38 |
| North Concho Lane | Sombrero Rd | Silver Saddle Dr | 446.64 | 3.16 | 57 | 0 | 0 | 0 | 0 | 45 | 100 |
| North Concho Lane | Sombrero Rd | Silver Saddle Dr | 400.97 | 3.17 | 57 | 3 | 0 | 0 | 3 | 40 | 90 |
| North Concho Lane | Sombrero Rd | Silver Saddle Dr | 171.48 | 3.44 | 72 | 0 | 0 | 0 | 19 | 16 | 100 |
| North Sombrero Road | Cow Track Drive | Concho Ln | 72.31 | 3.00 | 60 | 0 | 0 | 0 | 0 | 8 | 100 |
| North Sombrero Road | Cow Track Drive | Concho Ln | 530.16 | 3.02 | 70 | 0 | 0 | 0 | 2 | 54 | 83 |
| North Sombrero Road | Cow Track Drive | Concho Ln | 277.61 | 3.07 | 72 | 0 | 0 | 0 | 7 | 29 | 83 |
| North Sombrero Road | Concho Ln | To West End of Street | 219.75 | 3.08 | 74 | 0 | 0 | 0 | 17 | 24 | 100 |
| Paint Pony Drive | Cow Track Drive | Sombrero Rd | 311.22 | 2.90 | 62 | 0 | 0 | 0 | 0 | 11 | 100 |
| Paint Pony Drive | Cow Track Drive | Sombrero Rd | 612.56 | 3.00 | 60 | 0 | 0 | 0 | 0 | 61 | 100 |
| Paint Pony Drive | Sombrero Rd | Concho Ln | 212.18 | 3.00 | 60 | 0 | 0 | 0 | 0 | 21 | 24 |
| Paint Pony Drive | Sombrero Rd | Concho Ln | 416.34 | 3.00 | 60 | 0 | 0 | 0 | 0 | 43 | 100 |
| Paint Pony Drive | Stirrup Cr | Cow Track Dr | 140.44 | 3.00 | 60 | 0 | 0 | 0 | 0 | 16 | 100 |
| Paint Pony Drive | Stirrup Cr | Cow Track Dr | 345.19 | 3.00 | 60 | 0 | 0 | 0 | 0 | 36 | 100 |
| Paint Pony Drive | Cow Track Drive | Sombrero Rd | 228.58 | 3.00 | 60 | 0 | 0 | 0 | 0 | 22 | 100 |
| Paint Pony Drive | Stirrup Cr | Cow Track Dr | 316.59 | 3.00 | 60 | 0 | 0 | 0 | 0 | 33 | 100 |
| Paint Pony Drive | Stirrup Cr | Cow Track Dr | 173.52 | 3.00 | 60 | 0 | 0 | 0 | 0 | 15 | 94 |
| Paint Pony Drive | Concho Ln | Stirrup Cr | 494.97 | 3.00 | 65 | 0 | 0 | 0 | 100 | 48 | 100 |
| Paint Pony Drive | Concho Ln | Stirrup Cr | 411.43 | 3.00 | 73 | 0 | 0 | 0 | 5 | 42 | 100 |
| Paint Pony Drive | Sombrero Rd | Concho Ln | 264.47 | 3.00 | 60 | 0 | 0 | 0 | 0 | 27 | 100 |
| Paint Pony Drive | Concho Ln | Stirrup Cr | 693.50 | 3.01 | 70 | 0 | 0 | 0 | 1 | 70 | 100 |
| Paint Pony Drive | Concho Ln | Stirrup Cr | 718.60 | 3.01 | 60 | 0 | 0 | 0 | 0 | 73 | 100 |
| Paint Pony Drive | Cow Track Drive | Sombrero Rd | 457.63 | 3.04 | 59 | 0 | 0 | 0 | 0 | 46 | 100 |
| Paint Pony Drive | Cow Track Drive | Sombrero Rd | 383.33 | 3.05 | 59 | 0 | 0 | 0 | 0 | 38 | 100 |
| Paint Pony Drive | Cow Track Drive | Sombrero Rd | 500.18 | 3.08 | 59 | 0 | 0 | 0 | 0 | 51 | 100 |
| Paint Pony Drive | Cow Track Drive | Sombrero Rd | 81.79 | 3.10 | 75 | 0 | 0 | 0 | 10 | 10 | 100 |
| Paint Pony Drive | Cow Track Drive | Sombrero Rd | 36.39 | 4.00 | 40 | 0 | 0 | 0 | 0 | 5 | 100 |
| Silver Saddle Drive | Golden Spur Ln | Concho Ln | 74.18 | 2.00 | 93 | 0 | 0 | 0 | 0 | 6 | 83 |
| Silver Saddle Drive | Maverick Ct | Concho Ln | 198.15 | 2.19 | 87 | 0 | 0 | 0 | 0 | 21 | 100 |
| Silver Saddle Drive | Cow Track Drive | Maverick Ct | 634.71 | 2.33 | 84 | 0 | 0 | 0 | 0 | 64 | 100 |
| Silver Saddle Drive | Maverick Ct | Concho Ln | 199.15 | 2.57 | 69 | 0 | 0 | 0 | 0 | 21 | 14 |

| PAVEMENT CONDITION RATINGS | | | | | | | | | | | |
|----------------------------|-----------------|---------------------|-----------------------|-------------------|------------------|-------------------|--------------------|--------------|-----------------|------------|--------------|
| Road Name | From | To | Length (ft) | RoadBotics Rating | HD-PCI Rating | # of Potholes | % Fatigue Cracking | % Distortion | % Deterioration | Patch/Seal | % Trans/Long |
| Silver Saddle Drive | Golden Spur Ln | Concho Ln | 81.70 | 2.75 | 65 | 0 | 0 | 0 | 0 | 8 | 100 |
| Silver Saddle Drive | Maverick Ct | Concho Ln | 176.81 | 2.83 | 64 | 0 | 0 | 0 | 0 | 18 | 100 |
| Silver Saddle Drive | Maverick Ct | Concho Ln | 95.33 | 2.89 | 63 | 0 | 0 | 0 | 0 | 9 | 100 |
| Silver Saddle Drive | Golden Spur Ln | Concho Ln | 403.30 | 3.00 | 60 | 0 | 0 | 0 | 0 | 41 | 100 |
| Silver Saddle Drive | Golden Spur Ln | Concho Ln | 119.16 | 3.00 | 60 | 0 | 0 | 0 | 0 | 12 | 100 |
| Silver Saddle Drive | Maverick Ct | Concho Ln | 57.60 | 3.00 | 60 | 0 | 0 | 0 | 0 | 6 | 100 |
| Silver Saddle Drive | Maverick Ct | Concho Ln | 154.31 | 3.00 | 60 | 0 | 0 | 0 | 0 | 17 | 100 |
| Silver Saddle Drive | Maverick Ct | Concho Ln | 749.32 | 3.03 | 52 | 1 | 0 | 0 | 1 | 77 | 100 |
| Silver Saddle Drive | Maverick Ct | Concho Ln | 1871.29 | 3.05 | 56 | 2 | 1 | 0 | 4 | 193 | 100 |
| Silver Saddle Drive | Golden Spur Ln | Concho Ln | 1883.38 | 3.05 | 55 | 0 | 3 | 0 | 1 | 193 | 100 |
| Silver Saddle Drive | Maverick Ct | Concho Ln | 37.17 | 3.67 | 47 | 0 | 33 | 0 | 67 | 3 | 100 |
| Sombrero Road | Paint Pony Dr | Cow Track Dr | 923.35 | 2.88 | 73 | 0 | 0 | 0 | 1 | 82 | 99 |
| Sombrero Road | Paint Pony Dr | Cow Track Dr | 965.28 | 2.99 | 61 | 0 | 0 | 0 | 0 | 94 | 100 |
| Sombrero Road | Paint Pony Dr | Cow Track Dr | 391.07 | 3.00 | 60 | 0 | 0 | 0 | 0 | 40 | 100 |
| Sombrero Road | Paint Pony Dr | Cow Track Dr | 277.83 | 3.00 | 60 | 0 | 0 | 0 | 0 | 29 | 79 |
| Sombrero Road | Paint Pony Dr | Cow Track Dr | 41.23 | 3.00 | 60 | 0 | 0 | 0 | 17 | 6 | 100 |
| Sombrero Road | Paint Pony Dr | Cow Track Dr | 35.93 | 3.00 | 60 | 0 | 0 | 0 | 0 | 3 | 100 |
| Sombrero Road | Paint Pony Dr | Cow Track Dr | 676.52 | 3.03 | 71 | 0 | 0 | 0 | 4 | 69 | 100 |
| Spanish Boot Road | Spanish Boot Rd | Golden Spur Ln | 71.48 | 2.57 | 69 | 0 | 0 | 0 | 0 | 7 | 100 |
| Spanish Boot Road | Spanish Boot Rd | Golden Spur Ln | 186.84 | 2.84 | 64 | 0 | 0 | 0 | 0 | 16 | 100 |
| Spanish Boot Road | Spanish Boot Rd | Golden Spur Ln | 543.51 | 3.33 | 54 | 0 | 0 | 0 | 0 | 57 | 100 |
| Spanish Boot Road | Spanish Boot Rd | Golden Spur Ln | 115.92 | 3.38 | 53 | 0 | 0 | 0 | 0 | 13 | 15 |
| Spanish Boot Road | Spanish Boot Rd | Golden Spur Ln | 67.32 | 3.43 | 52 | 0 | 0 | 0 | 0 | 7 | 57 |
| Spanish Boot Road | Spanish Boot Rd | Golden Spur Ln | 307.88 | 3.55 | 49 | 0 | 0 | 0 | 0 | 33 | 100 |
| Spanish Boot Road | Spanish Boot Rd | Golden Spur Ln | 491.56 | 3.55 | 49 | 0 | 0 | 0 | 2 | 51 | 100 |
| Stirrup Circle | Paint Pony Dr | South End of Street | 32.07 | 3.00 | 60 | 0 | 0 | 0 | 0 | 4 | 100 |
| Stirrup Circle | Paint Pony Dr | South End of Street | 595.58 | 3.00 | 60 | 0 | 0 | 0 | 0 | 61 | 100 |
| | | | Length (feet) | 37,040.25 | RB Rating | PCI Rating | # Potholes | | | | |
| | | | Length (miles) | 7.02 | 2.94 | 64 | 30 | | | | |

| LEIGH ESTATES | | | | | | | | | | | |
|----------------------|--------------|---------------------|--------|------|----|---|----|---|----|---|-----|
| East Horizon Drive | Grapevine Rd | East End of Street | 746.42 | 4.01 | 29 | 1 | 85 | 0 | 60 | 0 | 100 |
| East Horizon Drive | Grapevine Rd | East End of Street | 75.83 | 4.33 | 43 | 3 | 78 | 0 | 33 | 1 | 100 |
| North Grapevine Road | Horizon Dr | Stevens Rd | 547.14 | 3.41 | 61 | 0 | 29 | 0 | 10 | 0 | 98 |
| North Grapevine Road | Horizon Dr | Stevens Rd | 82.93 | 3.75 | 45 | 0 | 75 | 0 | 38 | 3 | 100 |
| Stevens Road | Grapevine Rd | Carefree Crossing I | 221.64 | 3.26 | 58 | 0 | 52 | 0 | 17 | 3 | 100 |
| Stevens Road | Grapevine Rd | Carefree Crossing I | 430.13 | 3.89 | 47 | 0 | 67 | 0 | 71 | 5 | 100 |

| PAVEMENT CONDITION RATINGS | | | | | | | | | | | |
|----------------------------|--------------|---------------------|-----------------------|-------------------|------------------|-------------------|--------------------|--------------|-----------------|------------|--------------|
| Road Name | From | To | Length (ft) | RoadBotics Rating | HD-PCI Rating | # of Potholes | % Fatigue Cracking | % Distortion | % Deterioration | Patch/Seal | % Trans/Long |
| Stevens Road | Grapevine Rd | Carefree Crossing I | 426.77 | 3.89 | 52 | 0 | 73 | 0 | 13 | 6 | 100 |
| Stevens Road | Grapevine Rd | Carefree Crossing I | 212.41 | 3.90 | 42 | 0 | 76 | 0 | 10 | 4 | 100 |
| | | | Length (feet) | 2,743.27 | RB Rating | PCI Rating | # Potholes | | | | |
| | | | Length (miles) | 0.52 | 3.78 | 46 | 4 | | | | |

| ORIGINAL CAREFREE | | | | | | | | | | | |
|-----------------------|------------------|------------------|--------|------|----|---|----|---|----|----|-----|
| East Breathless Drive | Huff Puff Pl | Mule Train Rd | 114.79 | 2.00 | 92 | 0 | 0 | 0 | 0 | 0 | 100 |
| East Breathless Drive | Huff Puff Pl | Mule Train Rd | 142.64 | 2.00 | 92 | 0 | 0 | 0 | 0 | 0 | 100 |
| East Breathless Drive | Long Rifle Rd | Huff Puff Pl | 297.19 | 2.00 | 89 | 0 | 0 | 0 | 0 | 2 | 100 |
| East Breathless Drive | Huff Puff Pl | Mule Train Rd | 225.00 | 2.00 | 90 | 0 | 0 | 0 | 0 | 0 | 100 |
| East Breathless Drive | Huff Puff Pl | Mule Train Rd | 362.73 | 2.05 | 88 | 0 | 0 | 0 | 0 | 6 | 100 |
| East Breathless Drive | Huff Puff Pl | Mule Train Rd | 197.61 | 2.14 | 80 | 0 | 0 | 0 | 5 | 0 | 100 |
| East Breathless Drive | Huff Puff Pl | Mule Train Rd | 87.80 | 2.38 | 93 | 0 | 0 | 0 | 0 | 0 | 100 |
| East Breathless Drive | Huff Puff Pl | Mule Train Rd | 40.11 | 2.50 | 70 | 0 | 0 | 0 | 0 | 1 | 100 |
| East Breathless Drive | Huff Puff Pl | Mule Train Rd | 49.25 | 2.60 | 68 | 0 | 0 | 0 | 0 | 0 | 100 |
| East Carefree Drive | Dream St | Mule Train Rd | 828.33 | 1.30 | 80 | 0 | 0 | 0 | 13 | 6 | 16 |
| East Carefree Drive | 80th St | Round Robin Ct | 171.70 | 1.35 | 87 | 0 | 0 | 0 | 29 | 0 | 6 |
| East Carefree Drive | Happy Hollow Dr | Tranquil Tr | 246.22 | 1.46 | 91 | 0 | 0 | 0 | 0 | 5 | 46 |
| East Carefree Drive | 80th St | Round Robin Ct | 28.45 | 1.50 | 93 | 0 | 0 | 0 | 50 | 0 | 0 |
| East Carefree Drive | Rocking Chair Rd | Slumber St | 591.47 | 1.66 | 90 | 0 | 0 | 0 | 0 | 0 | 64 |
| East Carefree Drive | Slumber St | Dream St | 419.24 | 1.79 | 88 | 0 | 0 | 0 | 0 | 11 | 79 |
| East Carefree Drive | Happy Hollow Dr | Tranquil Tr | 359.50 | 1.83 | 81 | 0 | 0 | 0 | 3 | 7 | 81 |
| East Carefree Drive | Tranquil Tr | Rocking Chair Rd | 519.39 | 1.90 | 86 | 0 | 0 | 0 | 0 | 11 | 90 |
| East Carefree Drive | Slumber St | Dream St | 79.29 | 2.00 | 93 | 0 | 0 | 0 | 0 | 6 | 100 |
| East Carefree Drive | Cave Creek Rd | Happy Hollow Dr | 84.96 | 2.00 | 91 | 0 | 0 | 0 | 0 | 5 | 100 |
| East Carefree Drive | Cave Creek Rd | Happy Hollow Dr | 312.25 | 2.00 | 89 | 0 | 0 | 0 | 0 | 1 | 100 |
| East Carefree Drive | Happy Hollow Dr | Tranquil Tr | 106.96 | 2.00 | 85 | 0 | 0 | 0 | 50 | 1 | 50 |
| East Carefree Drive | Tom Darlington | Tom Darlington | 43.12 | 2.00 | 94 | 0 | 0 | 0 | 0 | 0 | 100 |
| East Carefree Drive | Cave Creek Rd | Happy Hollow Dr | 157.04 | 2.00 | 85 | 0 | 0 | 0 | 21 | 7 | 43 |
| East Carefree Drive | Sidewinder Rd | Easy St | 50.75 | 2.50 | 70 | 0 | 0 | 0 | 0 | 2 | 100 |
| East Carefree Drive | Mule Train Rd | 80th St | 361.20 | 2.53 | 70 | 0 | 0 | 0 | 0 | 36 | 100 |
| East Carefree Drive | Holiday Ln | Tom Darlington | 439.04 | 2.78 | 65 | 0 | 0 | 0 | 0 | 45 | 100 |
| East Carefree Drive | Sundial Cr | Cave Creek Rd | 121.87 | 2.83 | 64 | 0 | 0 | 0 | 0 | 6 | 50 |
| East Carefree Drive | Bivouac Tr | Holiday Ln | 365.93 | 2.97 | 61 | 0 | 0 | 0 | 0 | 37 | 97 |
| East Carefree Drive | Lazy Burro Rd | Bivouac Tr | 179.58 | 3.00 | 60 | 0 | 0 | 0 | 0 | 19 | 100 |
| East Carefree Drive | Sidewinder Rd | Easy St | 80.12 | 3.00 | 60 | 0 | 13 | 0 | 0 | 8 | 100 |
| East Carefree Drive | Lazy Burro Rd | Bivouac Tr | 183.91 | 3.00 | 60 | 0 | 0 | 0 | 0 | 19 | 74 |
| East Carefree Drive | Tom Darlington | Sidewinder Rd | 10.92 | 3.00 | 60 | 0 | 0 | 0 | 0 | 1 | 100 |

| PAVEMENT CONDITION RATINGS | | | | | | | | | | | |
|----------------------------|--------------------|-----------------------|-------------|-------------------|---------------|---------------|--------------------|--------------|-----------------|------------|--------------|
| Road Name | From | To | Length (ft) | RoadBotics Rating | HD-PCI Rating | # of Potholes | % Fatigue Cracking | % Distortion | % Deterioration | Patch/Seal | % Trans/Long |
| East Carefree Drive | Sidewinder Rd | Easy St | 90.09 | 3.00 | 60 | 0 | 0 | 0 | 43 | 7 | 100 |
| East Carefree Drive | Tom Darlington | Sidewinder Rd | 113.18 | 3.00 | 60 | 0 | 0 | 0 | 0 | 10 | 100 |
| East Carefree Drive | Holiday Ln | Tom Darlington | 18.44 | 3.00 | 60 | 0 | 0 | 0 | 0 | 2 | 100 |
| East Carefree Drive | Tom Darlington | Sidewinder Rd | 195.68 | 3.00 | 60 | 0 | 0 | 0 | 0 | 18 | 100 |
| East Carefree Drive | Holiday Ln | Tom Darlington | 67.23 | 3.00 | 60 | 0 | 0 | 0 | 0 | 7 | 100 |
| East Carefree Drive | Tom Darlington | Sidewinder Rd | 90.58 | 3.00 | 60 | 0 | 0 | 0 | 0 | 10 | 100 |
| East Carefree Drive | Never Mind Tr | Lazy Burro Rd | 101.06 | 3.00 | 60 | 0 | 0 | 0 | 0 | 9 | 100 |
| East Carefree Drive | Never Mind Tr | Lazy Burro Rd | 396.92 | 3.00 | 60 | 0 | 0 | 0 | 0 | 40 | 100 |
| East Carefree Drive | Holiday Ln | Tom Darlington | 41.12 | 3.00 | 60 | 0 | 0 | 0 | 0 | 3 | 100 |
| East Carefree Drive | Sundial Cr | Cave Creek Rd | 150.92 | 3.00 | 60 | 0 | 0 | 0 | 0 | 13 | 81 |
| East Carefree Drive | Never Mind Tr | Lazy Burro Rd | 60.69 | 3.00 | 60 | 0 | 0 | 0 | 0 | 7 | 100 |
| East Carefree Drive | Sidewinder Rd | Easy St | 155.48 | 3.00 | 60 | 0 | 0 | 0 | 0 | 11 | 80 |
| East Carefree Drive | Never Mind Tr | Lazy Burro Rd | 38.04 | 3.00 | 60 | 0 | 0 | 0 | 0 | 4 | 100 |
| East Carefree Drive | Sidewinder Rd | Easy St | 141.67 | 3.64 | 48 | 0 | 50 | 0 | 21 | 14 | 100 |
| East Easy Street | Wampum Way | Lucky Ln | 159.68 | 1.85 | 90 | 0 | 0 | 0 | 0 | 11 | 63 |
| East Easy Street | Nonchalant Ave | Sundial Circle | 27.35 | 2.00 | 93 | 0 | 0 | 0 | 0 | 1 | 50 |
| East Easy Street | Lucky Ln | Ho Hum Rd | 255.80 | 2.00 | 90 | 0 | 0 | 0 | 0 | 19 | 65 |
| East Easy Street | Wampum Way | Lucky Ln | 89.52 | 2.00 | 93 | 0 | 0 | 0 | 0 | 3 | 40 |
| East Easy Street | Wampum Way | To East End of Street | 119.89 | 2.00 | 87 | 0 | 0 | 0 | 25 | 0 | 67 |
| East Easy Street | Wampum Way | Carefree Dr | 165.59 | 2.00 | 93 | 0 | 0 | 0 | 0 | 8 | 35 |
| East Easy Street | Ho Hum Rd | Sundial Circle | 400.93 | 2.06 | 80 | 0 | 0 | 0 | 2 | 30 | 78 |
| East Easy Street | Nonchalant Ave | Sundial Circle | 183.37 | 2.40 | 89 | 0 | 0 | 0 | 0 | 15 | 79 |
| East Easy Street | Nonchalant Ave | Sundial Circle | 22.72 | 2.50 | 70 | 0 | 0 | 0 | 0 | 2 | 100 |
| East Easy Street | Nonchalant Ave | Sundial Circle | 114.20 | 2.55 | 69 | 0 | 0 | 0 | 0 | 11 | 100 |
| East Easy Street | Carefree Dr | Nonchalant Ave | 371.41 | 2.94 | 61 | 0 | 0 | 0 | 0 | 34 | 95 |
| East Ed Everett Way | West End of Street | Tom Darlington | 107.87 | 3.00 | 60 | 0 | 0 | 0 | 0 | 8 | 100 |
| East Ed Everett Way | West End of Street | Tom Darlington | 42.66 | 3.00 | 60 | 0 | 0 | 0 | 0 | 4 | 100 |
| East Ed Everett Way | West End of Street | Tom Darlington | 42.78 | 3.00 | 60 | 0 | 0 | 0 | 100 | 3 | 100 |
| East Ed Everett Way | West End of Street | Tom Darlington | 154.29 | 3.06 | 59 | 0 | 0 | 0 | 0 | 16 | 100 |
| East Elbow Bend Road | Nonchalant Ave | Cave Creek Rd | 186.34 | 1.79 | 91 | 0 | 0 | 0 | 0 | 2 | 79 |
| East Elbow Bend Road | Sidewinder Rd | Nonchalant Ave | 59.96 | 2.00 | 93 | 0 | 0 | 0 | 0 | 2 | 100 |
| East Elbow Bend Road | Sidewinder Rd | Nonchalant Ave | 440.81 | 2.07 | 85 | 0 | 0 | 0 | 0 | 41 | 100 |
| East Elbow Bend Road | Nonchalant Ave | Cave Creek Rd | 173.01 | 2.29 | 82 | 0 | 0 | 0 | 6 | 7 | 88 |
| East Elbow Bend Road | Sidewinder Rd | Nonchalant Ave | 133.54 | 2.42 | 89 | 0 | 0 | 0 | 0 | 9 | 100 |
| East Ho Road | Tom Darlington | Hum Rd | 114.69 | 1.55 | 91 | 0 | 0 | 0 | 9 | 5 | 0 |
| East Ho Road | Tom Darlington | Hum Rd | 85.23 | 2.00 | 93 | 0 | 0 | 0 | 0 | 8 | 100 |
| East Ho Road | Tom Darlington | Hum Rd | 88.21 | 2.11 | 91 | 0 | 0 | 0 | 0 | 6 | 78 |
| East Ho Road | Tom Darlington | Hum Rd | 82.21 | 2.22 | 92 | 0 | 0 | 0 | 0 | 9 | 100 |
| East Ho Road | Tom Darlington | Hum Rd | 54.73 | 2.33 | 92 | 0 | 0 | 0 | 0 | 6 | 100 |

| PAVEMENT CONDITION RATINGS | | | | | | | | | | | |
|----------------------------|----------------|----------------|-------------|-------------------|---------------|---------------|--------------------|--------------|-----------------|------------|--------------|
| Road Name | From | To | Length (ft) | RoadBotics Rating | HD-PCI Rating | # of Potholes | % Fatigue Cracking | % Distortion | % Deterioration | Patch/Seal | % Trans/Long |
| East Ho Road | Tom Darlington | Hum Rd | 33.27 | 2.67 | 67 | 0 | 0 | 0 | 0 | 3 | 100 |
| East Lazy Lane | Sidewinder Rd | Nonchalant Ave | 262.84 | 2.00 | 81 | 0 | 0 | 0 | 4 | 1 | 100 |
| East Lazy Lane | Sidewinder Rd | Nonchalant Ave | 5.59 | 2.00 | 94 | 0 | 0 | 0 | 0 | 0 | 100 |
| East Lazy Lane | Sidewinder Rd | Nonchalant Ave | 131.18 | 2.00 | 92 | 0 | 0 | 0 | 0 | 0 | 100 |
| East Lazy Lane | Sidewinder Rd | Nonchalant Ave | 183.24 | 2.00 | 85 | 0 | 0 | 0 | 5 | 0 | 95 |
| East Lazy Lane | Sidewinder Rd | Nonchalant Ave | 10.58 | 2.00 | 94 | 0 | 0 | 0 | 0 | 0 | 100 |
| East Lazy Lane | Sidewinder Rd | Nonchalant Ave | 334.06 | 2.03 | 88 | 0 | 0 | 0 | 0 | 2 | 100 |
| East Long Rifle Road | Sidewinder Rd | Breathless Dr | 97.97 | 1.13 | 93 | 0 | 0 | 0 | 13 | 0 | 0 |
| East Long Rifle Road | Derringer Rd | Six Gun Pl | 196.08 | 1.15 | 94 | 0 | 0 | 0 | 0 | 0 | 15 |
| East Long Rifle Road | Lazy Ln | Derringer Rd | 148.37 | 1.21 | 93 | 0 | 0 | 0 | 0 | 0 | 14 |
| East Long Rifle Road | Sidewinder Rd | Breathless Dr | 571.90 | 1.22 | 85 | 0 | 0 | 0 | 2 | 0 | 20 |
| East Long Rifle Road | Lazy Ln | Derringer Rd | 162.07 | 1.29 | 94 | 0 | 0 | 0 | 0 | 0 | 29 |
| East Long Rifle Road | Tom Darlington | Lazy Ln | 395.55 | 1.31 | 93 | 0 | 0 | 0 | 0 | 0 | 23 |
| East Long Rifle Road | Derringer Rd | Six Gun Pl | 21.92 | 1.33 | 94 | 0 | 0 | 0 | 0 | 0 | 33 |
| East Long Rifle Road | Derringer Rd | Six Gun Pl | 338.80 | 1.37 | 91 | 0 | 0 | 0 | 0 | 1 | 37 |
| East Long Rifle Road | Lazy Ln | Derringer Rd | 104.48 | 1.40 | 94 | 0 | 0 | 0 | 0 | 0 | 40 |
| East Long Rifle Road | Lazy Ln | Derringer Rd | 387.14 | 1.47 | 90 | 0 | 0 | 0 | 0 | 0 | 47 |
| East Long Rifle Road | Six Gun Pl | Sidewinder Rd | 524.33 | 1.56 | 90 | 0 | 0 | 0 | 0 | 0 | 46 |
| East Long Rifle Road | Nonchalant Ave | Cave Creek Rd | 460.71 | 1.67 | 90 | 0 | 0 | 0 | 0 | 0 | 67 |
| East Long Rifle Road | Derringer Rd | Six Gun Pl | 139.46 | 1.86 | 91 | 0 | 0 | 0 | 0 | 1 | 50 |
| East Long Rifle Road | Derringer Rd | Six Gun Pl | 156.22 | 1.87 | 84 | 0 | 0 | 0 | 27 | 2 | 40 |
| East Long Rifle Road | Sidewinder Rd | Breathless Dr | 206.55 | 1.91 | 89 | 0 | 0 | 0 | 0 | 3 | 64 |
| East Long Rifle Road | Tom Darlington | Lazy Ln | 47.21 | 2.00 | 94 | 0 | 0 | 0 | 0 | 0 | 100 |
| East Long Rifle Road | Tom Darlington | Lazy Ln | 190.27 | 2.00 | 89 | 0 | 0 | 0 | 0 | 1 | 79 |
| East Long Rifle Road | Breathless Dr | Nonchalant Ave | 428.07 | 2.00 | 88 | 0 | 0 | 0 | 0 | 0 | 100 |
| East Long Rifle Road | Sidewinder Rd | Breathless Dr | 188.14 | 2.00 | 85 | 0 | 0 | 0 | 20 | 0 | 80 |
| East Long Rifle Road | Tom Darlington | Lazy Ln | 27.55 | 2.00 | 94 | 0 | 0 | 0 | 0 | 0 | 100 |
| East Long Rifle Road | Lazy Ln | Derringer Rd | 41.48 | 2.00 | 94 | 0 | 0 | 0 | 0 | 0 | 100 |
| East Long Rifle Road | Six Gun Pl | Sidewinder Rd | 84.12 | 2.00 | 94 | 0 | 0 | 0 | 0 | 0 | 100 |
| East Long Rifle Road | Lazy Ln | Derringer Rd | 130.53 | 2.00 | 85 | 0 | 0 | 0 | 17 | 0 | 83 |
| East Long Rifle Road | Sidewinder Rd | Breathless Dr | 288.74 | 2.10 | 88 | 0 | 0 | 0 | 0 | 4 | 100 |
| East Long Rifle Road | Lazy Ln | Derringer Rd | 187.55 | 2.20 | 90 | 0 | 0 | 0 | 0 | 0 | 100 |
| East Long Rifle Road | Nonchalant Ave | Cave Creek Rd | 154.68 | 2.36 | 89 | 0 | 0 | 0 | 0 | 5 | 100 |
| East Lucky Lane | Tom Darlington | Easy St | 111.99 | 2.00 | 91 | 0 | 0 | 0 | 0 | 9 | 100 |
| East Lucky Lane | Tom Darlington | Easy St | 46.91 | 2.00 | 93 | 0 | 0 | 0 | 0 | 4 | 100 |
| East Lucky Lane | Tom Darlington | Easy St | 42.57 | 2.00 | 93 | 0 | 0 | 0 | 0 | 3 | 100 |
| East Lucky Lane | Tom Darlington | Easy St | 77.36 | 2.60 | 68 | 0 | 0 | 0 | 0 | 5 | 100 |
| East Nonchalant Avenue | Easy St | Elbow Bend Rd | 123.41 | 1.42 | 94 | 0 | 0 | 0 | 0 | 0 | 42 |
| East Nonchalant Avenue | Easy St | Elbow Bend Rd | 27.00 | 1.67 | 93 | 0 | 0 | 0 | 67 | 0 | 0 |

| PAVEMENT CONDITION RATINGS | | | | | | | | | | | |
|----------------------------|---------------------|------------------------|-------------|-------------------|---------------|---------------|--------------------|--------------|-----------------|------------|--------------|
| Road Name | From | To | Length (ft) | RoadBotics Rating | HD-PCI Rating | # of Potholes | % Fatigue Cracking | % Distortion | % Deterioration | Patch/Seal | % Trans/Long |
| East Nonchalant Avenue | Bloody Basin Rd | Lazy Ln | 345.98 | 1.91 | 89 | 0 | 0 | 0 | 0 | 2 | 91 |
| East Nonchalant Avenue | Bloody Basin Rd | Lazy Ln | 206.96 | 1.95 | 90 | 0 | 0 | 0 | 0 | 0 | 95 |
| East Nonchalant Avenue | Lazy Ln | Up and Down Dr | 97.47 | 2.00 | 87 | 0 | 0 | 0 | 10 | 0 | 90 |
| East Nonchalant Avenue | Lazy Ln | Up and Down Dr | 53.91 | 2.00 | 94 | 0 | 0 | 0 | 0 | 0 | 100 |
| East Nonchalant Avenue | Lazy Ln | Up and Down Dr | 546.00 | 2.00 | 88 | 0 | 0 | 0 | 0 | 0 | 100 |
| East Nonchalant Avenue | Bloody Basin Rd | Lazy Ln | 128.45 | 2.00 | 92 | 0 | 0 | 0 | 0 | 0 | 100 |
| East Nonchalant Avenue | Easy St | Elbow Bend Rd | 35.35 | 2.00 | 93 | 0 | 0 | 0 | 0 | 3 | 33 |
| East Nonchalant Avenue | Easy St | Elbow Bend Rd | 37.05 | 2.00 | 94 | 0 | 0 | 0 | 0 | 0 | 100 |
| East Nonchalant Avenue | Elbow Bend Rd | Bloody Basin Rd | 413.26 | 2.02 | 79 | 0 | 0 | 0 | 10 | 3 | 100 |
| East Nonchalant Avenue | Elbow Bend Rd | Bloody Basin Rd | 191.32 | 2.05 | 90 | 0 | 0 | 0 | 0 | 4 | 100 |
| East Nonchalant Avenue | Easy St | Elbow Bend Rd | 150.84 | 2.07 | 90 | 0 | 0 | 0 | 0 | 7 | 79 |
| East Nonchalant Avenue | Lazy Ln | Up and Down Dr | 420.28 | 2.11 | 90 | 0 | 0 | 0 | 0 | 0 | 100 |
| East Nonchalant Avenue | Bloody Basin Rd | Lazy Ln | 159.91 | 2.18 | 84 | 0 | 0 | 0 | 12 | 0 | 76 |
| East Nonchalant Avenue | Lazy Ln | Up and Down Dr | 104.76 | 2.40 | 90 | 0 | 0 | 0 | 0 | 2 | 100 |
| East Nonchalant Avenue | Up and Down Dr | Long Rifle Rd | 438.10 | 2.50 | 70 | 0 | 0 | 0 | 0 | 0 | 100 |
| East Nonchalant Avenue | Up and Down Dr | Long Rifle Rd | 91.82 | 2.67 | 67 | 0 | 0 | 0 | 0 | 6 | 100 |
| East Sundial Circle | W of Sundial Circle | Sundial Circle | 167.37 | 2.81 | 64 | 0 | 0 | 0 | 6 | 14 | 88 |
| East Sunshine Way | Sundial Cr | Cave Creek Rd | 185.47 | 1.94 | 91 | 0 | 0 | 0 | 0 | 7 | 94 |
| East Sunshine Way | Sundial Cr | Cave Creek Rd | 104.89 | 2.17 | 92 | 0 | 0 | 0 | 0 | 5 | 60 |
| East Wampum Way | Tom Darlington | Easy St | 72.51 | 2.00 | 93 | 0 | 0 | 0 | 0 | 2 | 100 |
| East Wampum Way | Tom Darlington | Easy St | 63.58 | 2.00 | 93 | 0 | 0 | 0 | 0 | 6 | 86 |
| East Wampum Way | Tom Darlington | Easy St | 53.14 | 2.83 | 64 | 0 | 0 | 0 | 0 | 6 | 0 |
| East Wampum Way | Tom Darlington | Easy St | 86.59 | 2.83 | 64 | 0 | 0 | 0 | 0 | 6 | 75 |
| North Bent Barrel Road | Sidewinder Rd | To South End of Street | 190.78 | 3.00 | 60 | 0 | 0 | 0 | 0 | 0 | 100 |
| North Bivouac Trail | Tom Darlington | Carefree Dr | 88.84 | 2.80 | 64 | 0 | 0 | 0 | 0 | 8 | 100 |
| North Bivouac Trail | Tom Darlington | Carefree Dr | 205.09 | 3.00 | 60 | 0 | 0 | 0 | 0 | 17 | 100 |
| North Bivouac Trail | Tom Darlington | Carefree Dr | 139.23 | 3.00 | 60 | 0 | 31 | 0 | 0 | 13 | 100 |
| North Bivouac Trail | Tom Darlington | Carefree Dr | 385.77 | 3.08 | 72 | 0 | 0 | 0 | 3 | 38 | 100 |
| North Bivouac Trail | Tom Darlington | Carefree Dr | 213.37 | 3.17 | 72 | 0 | 17 | 0 | 0 | 22 | 100 |
| North Bloody Basin Road | Tom Darlington | Sidewinder Rd | 267.36 | 1.52 | 92 | 0 | 0 | 0 | 0 | 0 | 52 |
| North Bloody Basin Road | Sidewinder Rd | Nonchalant Ave | 164.61 | 1.65 | 85 | 0 | 0 | 0 | 6 | 0 | 59 |
| North Bloody Basin Road | Tom Darlington | Sidewinder Rd | 137.78 | 1.69 | 94 | 0 | 0 | 0 | 0 | 0 | 69 |
| North Bloody Basin Road | Sidewinder Rd | Nonchalant Ave | 93.76 | 1.70 | 94 | 0 | 0 | 0 | 0 | 0 | 70 |
| North Bloody Basin Road | Sidewinder Rd | Nonchalant Ave | 101.90 | 1.70 | 94 | 0 | 0 | 0 | 0 | 0 | 70 |
| North Bloody Basin Road | Tom Darlington | Sidewinder Rd | 152.64 | 1.73 | 85 | 0 | 0 | 0 | 7 | 0 | 67 |
| North Bloody Basin Road | Tom Darlington | Sidewinder Rd | 56.49 | 1.80 | 94 | 0 | 0 | 0 | 0 | 0 | 80 |
| North Bloody Basin Road | Sidewinder Rd | Nonchalant Ave | 118.78 | 1.82 | 93 | 0 | 0 | 0 | 0 | 8 | 18 |
| North Bloody Basin Road | Tom Darlington | Sidewinder Rd | 111.32 | 1.83 | 94 | 0 | 0 | 0 | 0 | 0 | 75 |
| North Bloody Basin Road | Tom Darlington | Sidewinder Rd | 212.58 | 1.95 | 90 | 0 | 0 | 0 | 0 | 4 | 86 |

| PAVEMENT CONDITION RATINGS | | | | | | | | | | | |
|-----------------------------|----------------|------------------------|-------------|-------------------|---------------|---------------|--------------------|--------------|-----------------|------------|--------------|
| Road Name | From | To | Length (ft) | RoadBotics Rating | HD-PCI Rating | # of Potholes | % Fatigue Cracking | % Distortion | % Deterioration | Patch/Seal | % Trans/Long |
| North Bloody Basin Road | Tom Darlington | Sidewinder Rd | 254.95 | 1.96 | 83 | 0 | 0 | 0 | 19 | 0 | 77 |
| North Bloody Basin Road | Nonchalant Ave | Cave Creek Rd | 206.85 | 2.00 | 91 | 0 | 0 | 0 | 0 | 1 | 100 |
| North Bloody Basin Road | Tom Darlington | Sidewinder Rd | 63.53 | 2.00 | 93 | 0 | 0 | 0 | 0 | 2 | 100 |
| North Bloody Basin Road | Sidewinder Rd | Nonchalant Ave | 128.00 | 2.00 | 91 | 0 | 0 | 0 | 0 | 6 | 100 |
| North Bloody Basin Road | Sidewinder Rd | Nonchalant Ave | 116.59 | 2.00 | 90 | 0 | 0 | 0 | 0 | 2 | 83 |
| North Bloody Basin Road | Tom Darlington | Sidewinder Rd | 74.12 | 2.00 | 87 | 0 | 0 | 0 | 14 | 0 | 86 |
| North Bloody Basin Road | Sidewinder Rd | Nonchalant Ave | 128.92 | 2.07 | 90 | 0 | 0 | 0 | 0 | 11 | 86 |
| North Bloody Basin Road | Tom Darlington | Sidewinder Rd | 207.15 | 2.18 | 87 | 0 | 0 | 0 | 0 | 21 | 100 |
| North Bloody Basin Road | Tom Darlington | Sidewinder Rd | 111.05 | 2.25 | 90 | 0 | 0 | 0 | 0 | 4 | 100 |
| North Bloody Basin Road | Sidewinder Rd | Nonchalant Ave | 105.67 | 2.33 | 91 | 0 | 0 | 0 | 0 | 3 | 100 |
| North Bloody Basin Road | Nonchalant Ave | Cave Creek Rd | 129.40 | 2.36 | 89 | 0 | 0 | 0 | 0 | 6 | 100 |
| North Bloody Basin Road | Tom Darlington | Tom Darlington | 44.69 | 2.75 | 65 | 0 | 0 | 0 | 0 | 4 | 100 |
| North Bloody Basin Road | Tom Darlington | Tom Darlington | 41.28 | 3.00 | 60 | 0 | 0 | 0 | 0 | 0 | 100 |
| North Bloody Basin Road | Tom Darlington | Sidewinder Rd | 74.80 | 3.00 | 60 | 0 | 13 | 0 | 0 | 3 | 100 |
| North Derringer Road | Long Rifle Rd | To North End of Street | 137.65 | 2.00 | 92 | 0 | 0 | 0 | 0 | 0 | 100 |
| North Derringer Road | Long Rifle Rd | To North End of Street | 203.67 | 2.43 | 80 | 0 | 0 | 0 | 5 | 1 | 95 |
| North Ho Hum Road | Easy St | Ho Rd | 160.18 | 2.00 | 92 | 0 | 0 | 0 | 0 | 12 | 56 |
| North Ho Hum Road | Ho Rd | Hum Rd | 129.76 | 2.29 | 88 | 0 | 0 | 0 | 0 | 10 | 71 |
| North Holiday Lane | Carefree Dr | Lazy Burro Rd | 828.28 | 2.89 | 61 | 0 | 2 | 0 | 2 | 77 | 100 |
| North Holiday Lane | Carefree Dr | Lazy Burro Rd | 706.39 | 3.08 | 60 | 1 | 7 | 0 | 1 | 71 | 100 |
| North Huff North Puff Place | Breathless Dr | To South End of Street | 241.69 | 2.35 | 77 | 0 | 4 | 0 | 0 | 0 | 100 |
| North Huff North Puff Place | Breathless Dr | To South End of Street | 16.82 | 3.00 | 60 | 0 | 0 | 0 | 0 | 2 | 100 |
| North Hum Road | Cave Creek Rd | Cave Creek Rd | 23.54 | 2.00 | 93 | 0 | 0 | 0 | 0 | 2 | 100 |
| North Hum Road | Ho Rd | Cave Creek Rd | 81.82 | 2.00 | 93 | 0 | 0 | 0 | 0 | 2 | 100 |
| North Hum Road | Ho Rd | Cave Creek Rd | 286.56 | 2.00 | 88 | 0 | 0 | 0 | 0 | 28 | 100 |
| North Lazy Burro Road | Holiday Ln | To North End of Street | 53.80 | 2.00 | 85 | 0 | 0 | 0 | 20 | 3 | 80 |
| North Lazy Burro Road | Carefree Dr | Holiday Ln | 68.84 | 2.00 | 93 | 0 | 0 | 0 | 0 | 8 | 100 |
| North Lazy Burro Road | Holiday Ln | To North End of Street | 185.05 | 2.05 | 90 | 0 | 0 | 0 | 0 | 16 | 89 |
| North Lazy Burro Road | Carefree Dr | Holiday Ln | 236.41 | 2.08 | 87 | 0 | 0 | 0 | 0 | 21 | 100 |
| North Lazy Burro Road | Carefree Dr | Holiday Ln | 491.81 | 2.22 | 78 | 0 | 4 | 0 | 4 | 40 | 96 |
| North Lazy Burro Road | Holiday Ln | To North End of Street | 151.33 | 2.31 | 79 | 0 | 0 | 0 | 6 | 16 | 100 |
| North Lazy Burro Road | Holiday Ln | To North End of Street | 58.64 | 2.33 | 92 | 0 | 0 | 0 | 0 | 6 | 100 |
| North Lazy Burro Road | Holiday Ln | To North End of Street | 41.21 | 2.67 | 67 | 0 | 0 | 0 | 0 | 2 | 100 |
| North Lazy Burro Road | Carefree Dr | Holiday Ln | 177.68 | 2.71 | 66 | 0 | 0 | 0 | 0 | 17 | 100 |
| North Lazy Burro Road | Carefree Dr | Holiday Ln | 42.59 | 2.75 | 65 | 0 | 0 | 0 | 0 | 4 | 100 |
| North Lazy Lane | Long Rifle Rd | Sidewinder Rd | 551.83 | 1.30 | 92 | 0 | 0 | 0 | 0 | 0 | 28 |
| North Lazy Lane | Long Rifle Rd | Sidewinder Rd | 128.58 | 2.08 | 92 | 0 | 0 | 0 | 0 | 0 | 100 |
| North Lazy Lane | Long Rifle Rd | Sidewinder Rd | 287.23 | 2.16 | 88 | 0 | 0 | 0 | 0 | 2 | 94 |
| North Lazy Lane | Long Rifle Rd | Sidewinder Rd | 158.70 | 2.38 | 91 | 0 | 0 | 0 | 0 | 0 | 100 |

| PAVEMENT CONDITION RATINGS | | | | | | | | | | | |
|----------------------------|-----------------|------------------------|----------------|-------------------|---------------|---------------|--------------------|--------------|-----------------|------------|--------------|
| Road Name | From | To | Length (ft) | RoadBotics Rating | HD-PCI Rating | # of Potholes | % Fatigue Cracking | % Distortion | % Deterioration | Patch/Seal | % Trans/Long |
| North Lazy Lane | Long Rifle Rd | Sidewinder Rd | 19.67 | 3.00 | 60 | 0 | 0 | 0 | 0 | 0 | 100 |
| North Never Mind Trail | Peaceful Pl | Carefree Dr | 184.71 | 1.83 | 84 | 0 | 0 | 0 | 11 | 0 | 67 |
| North Never Mind Trail | Carefree Dr | Piedra Grande Dr | 41.53 | 2.00 | 94 | 0 | 0 | 0 | 0 | 0 | 100 |
| North Never Mind Trail | Tom Darlington | Peaceful Pl | 231.07 | 2.35 | 87 | 0 | 0 | 0 | 0 | 22 | 100 |
| North Never Mind Trail | Tom Darlington | Peaceful Pl | 472.95 | 2.51 | 70 | 0 | 0 | 0 | 2 | 43 | 96 |
| North Never Mind Trail | Tom Darlington | Peaceful Pl | 249.11 | 2.60 | 68 | 0 | 0 | 0 | 0 | 25 | 100 |
| North Never Mind Trail | Carefree Dr | | 112.91 | 2.73 | 63 | 0 | 9 | 0 | 9 | 5 | 100 |
| North Never Mind Trail | Peaceful Pl | Carefree Dr | 144.81 | 2.80 | 64 | 0 | 0 | 0 | 0 | 0 | 100 |
| North Never Mind Trail | Carefree Dr | Piedra Grande Dr | 1137.86 | 2.86 | 63 | 0 | 0 | 0 | 0 | 107 | 100 |
| North Never Mind Trail | Peaceful Pl | Carefree Dr | 581.57 | 3.00 | 73 | 0 | 7 | 0 | 0 | 39 | 47 |
| North Sidewinder Road | Lazy Ln | Bloody Basin Rd | 440.75 | 1.32 | 92 | 0 | 0 | 0 | 0 | 0 | 32 |
| North Sidewinder Road | Long Rifle Rd | Bent Barrel Rd | 33.96 | 1.33 | 94 | 0 | 0 | 0 | 0 | 0 | 33 |
| North Sidewinder Road | Long Rifle Rd | Bent Barrel Rd | 259.83 | 1.52 | 85 | 0 | 0 | 0 | 4 | 0 | 48 |
| North Sidewinder Road | Bloody Basin Rd | Corner to West | 283.15 | 1.63 | 90 | 0 | 0 | 0 | 0 | 4 | 59 |
| North Sidewinder Road | Long Rifle Rd | Bent Barrel Rd | 44.01 | 1.67 | 94 | 0 | 0 | 0 | 0 | 0 | 67 |
| North Sidewinder Road | Lazy Ln | Bloody Basin Rd | 184.01 | 1.78 | 92 | 0 | 0 | 0 | 0 | 0 | 78 |
| North Sidewinder Road | Bent Barrel Rd | Lazy Ln | 265.35 | 1.86 | 83 | 0 | 0 | 0 | 11 | 0 | 75 |
| North Sidewinder Road | Long Rifle Rd | Bent Barrel Rd | 154.45 | 1.93 | 92 | 0 | 0 | 0 | 0 | 0 | 93 |
| North Sidewinder Road | Long Rifle Rd | Bent Barrel Rd | 280.69 | 1.93 | 88 | 0 | 0 | 0 | 0 | 4 | 90 |
| North Sidewinder Road | Bent Barrel Rd | Lazy Ln | 289.27 | 1.93 | 88 | 0 | 0 | 0 | 0 | 1 | 90 |
| North Sidewinder Road | Bloody Basin Rd | Corner to West | 216.21 | 1.95 | 89 | 0 | 0 | 0 | 0 | 5 | 95 |
| North Sidewinder Road | Stagecoach Pass | Long Rifle Rd | 334.17 | 1.97 | 81 | 0 | 0 | 0 | 6 | 7 | 82 |
| North Sidewinder Road | Long Rifle Rd | Bent Barrel Rd | 219.08 | 2.00 | 89 | 0 | 0 | 0 | 0 | 4 | 100 |
| North Sidewinder Road | Long Rifle Rd | Bent Barrel Rd | 63.15 | 2.00 | 94 | 0 | 0 | 0 | 0 | 0 | 100 |
| North Sidewinder Road | Stagecoach Pass | Long Rifle Rd | 12.66 | 2.00 | 94 | 0 | 0 | 0 | 0 | 0 | 100 |
| North Sidewinder Road | Stagecoach Pass | Long Rifle Rd | 260.48 | 2.00 | 90 | 0 | 0 | 0 | 0 | 0 | 100 |
| North Sidewinder Road | Bloody Basin Rd | Corner to West | 55.25 | 2.00 | 93 | 0 | 0 | 0 | 0 | 4 | 100 |
| North Sidewinder Road | Long Rifle Rd | Bent Barrel Rd | 184.64 | 2.00 | 90 | 0 | 0 | 0 | 0 | 14 | 94 |
| North Sidewinder Road | Long Rifle Rd | Bent Barrel Rd | 465.23 | 2.00 | 86 | 0 | 0 | 0 | 0 | 33 | 100 |
| North Sidewinder Road | Corner to South | Carefree Dr | 197.59 | 2.05 | 88 | 0 | 0 | 0 | 0 | 15 | 100 |
| North Sidewinder Road | Corner to South | Carefree Dr | 190.72 | 2.22 | 89 | 0 | 0 | 0 | 0 | 10 | 100 |
| North Six Gun Place | Long Rifle Rd | To North End of Street | 196.54 | 1.53 | 94 | 0 | 0 | 0 | 0 | 0 | 53 |
| North Six Gun Place | Long Rifle Rd | To North End of Street | 113.06 | 2.00 | 91 | 0 | 0 | 0 | 0 | 1 | 100 |
| North Six Gun Place | Long Rifle Rd | To North End of Street | 8.96 | 2.00 | 94 | 0 | 0 | 0 | 0 | 0 | 100 |
| North Up and Down Place | Nonchalant Ave | To South End of Street | 22.73 | 2.25 | 92 | 0 | 0 | 0 | 0 | 3 | 100 |
| North Up and Down Place | Nonchalant Ave | To South End of Street | 294.21 | 2.57 | 69 | 0 | 0 | 0 | 7 | 1 | 100 |
| | | | Length (feet) | 41,844.85 | RB Rating | PCI Rating | # Potholes | | | | |
| | | | Length (miles) | 7.93 | 2.15 | 81 | 1 | | | | |

| PAVEMENT CONDITION RATINGS | | | | | | | | | | | |
|----------------------------|-------------------|------------------------|-------------|-------------------|-------------------|-------------------|--------------------|--------------|-----------------|------------|--------------|
| Road Name | From | To | Length (ft) | RoadBotics Rating | HD-PCI Rating | # of Potholes | % Fatigue Cracking | % Distortion | % Deterioration | Patch/Seal | % Trans/Long |
| RANCHITOS DEL RAY | | | | | | | | | | | |
| Cibola Drive | Tumacacori Way | To South End of Street | 173.13 | 2.22 | 82 | 0 | 5 | 0 | 0 | 13 | 89 |
| East Coronado Trail | Father Kino Trail | Spanish Boot Tr | 1023.73 | 2.00 | 72 | 0 | 0 | 0 | 50 | 7 | 49 |
| East Coronado Trail | Father Kino Trail | Spanish Boot Tr | 303.29 | 2.17 | 87 | 0 | 0 | 0 | 0 | 27 | 73 |
| East Montezuma Road | Father Kino Trail | Tumacacori Way | 1131.78 | 2.40 | 75 | 0 | 7 | 0 | 4 | 78 | 99 |
| North Father Kino Trail | Montezuma Rd | Tumacacori Way | 871.75 | 1.58 | 89 | 0 | 0 | 0 | 0 | 51 | 22 |
| North Father Kino Trail | Montezuma Rd | Tumacacori Way | 599.64 | 1.77 | 78 | 0 | 0 | 0 | 3 | 37 | 72 |
| North Father Kino Trail | Montezuma Rd | Tumacacori Way | 109.62 | 1.82 | 92 | 0 | 0 | 0 | 0 | 6 | 73 |
| North Father Kino Trail | Spanish Boot Rd | Montezuma Rd | 1531.95 | 1.91 | 71 | 1 | 0 | 0 | 5 | 70 | 77 |
| North Father Kino Trail | Spanish Boot Rd | Coronado Tr | 977.27 | 2.19 | 73 | 0 | 1 | 0 | 0 | 72 | 89 |
| North Father Kino Trail | Spanish Boot Rd | Coronado Tr | 241.66 | 2.44 | 79 | 0 | 4 | 0 | 0 | 16 | 100 |
| Spanish Boot Road | Golden Spur Ln | Spanish Boot Tr | 583.57 | 2.05 | 78 | 0 | 0 | 0 | 33 | 41 | 14 |
| Tumacacori Way | Cibola Dr | Grapevine Rd | 14.30 | 2.00 | 94 | 0 | 0 | 0 | 0 | 0 | 100 |
| Tumacacori Way | Montezuma Rd | Cibola Dr | 1051.82 | 2.78 | 71 | 0 | 0 | 0 | 6 | 86 | 94 |
| Tumacacori Way | Cibola Dr | Grapevine Rd | 218.06 | 3.00 | 60 | 0 | 0 | 0 | 0 | 18 | 100 |
| Tumacacori Way | Cibola Dr | Grapevine Rd | 687.67 | 3.03 | 59 | 1 | 4 | 0 | 1 | 68 | 100 |
| | | Length (feet) | 9,519.24 | RB Rating | PCI Rating | # Potholes | | | | | |
| | | Length (miles) | 1.80 | 2.20 | 74 | 2 | | | | | |

| SENTINAL ROCK ESTATES | | | | | | | | | | | |
|------------------------------|----------------|------------------|--------|------|----|---|----|---|---|----|-----|
| East Leisure Lane | 58th St | Palo Verde Way | 334.23 | 2.97 | 63 | 0 | 9 | 0 | 9 | 34 | 100 |
| East Leisure Lane | Mamie Maude Dr | Sentinal Rock Rd | 121.58 | 3.00 | 60 | 0 | 0 | 0 | 0 | 11 | 100 |
| East Leisure Lane | Mamie Maude Dr | Sentinal Rock Rd | 234.66 | 3.00 | 60 | 0 | 0 | 0 | 0 | 20 | 100 |
| East Leisure Lane | Palo Verde Way | Mamie Maude Dr | 140.43 | 3.00 | 60 | 0 | 0 | 0 | 0 | 14 | 21 |
| East Leisure Lane | Mamie Maude Dr | Sentinal Rock Rd | 120.47 | 3.00 | 60 | 0 | 0 | 0 | 8 | 11 | 100 |
| East Leisure Lane | Mamie Maude Dr | Sentinal Rock Rd | 117.72 | 3.00 | 60 | 0 | 0 | 0 | 0 | 12 | 100 |
| East Leisure Lane | 58th St | Palo Verde Way | 143.16 | 3.00 | 60 | 0 | 0 | 0 | 0 | 12 | 100 |
| East Leisure Lane | Palo Verde Way | Mamie Maude Dr | 19.17 | 3.00 | 60 | 0 | 0 | 0 | 0 | 4 | 100 |
| East Leisure Lane | 58th St | Palo Verde Way | 101.22 | 3.00 | 60 | 0 | 0 | 0 | 0 | 8 | 100 |
| East Leisure Lane | W of 58th St | 58th St | 279.26 | 3.00 | 60 | 0 | 0 | 0 | 0 | 29 | 100 |
| East Leisure Lane | Mamie Maude Dr | Sentinal Rock Rd | 131.97 | 3.00 | 60 | 0 | 0 | 0 | 0 | 12 | 100 |
| East Leisure Lane | Mamie Maude Dr | Sentinal Rock Rd | 23.68 | 3.00 | 60 | 0 | 0 | 0 | 0 | 1 | 100 |
| East Leisure Lane | Mamie Maude Dr | Sentinal Rock Rd | 750.04 | 3.00 | 73 | 0 | 0 | 0 | 1 | 74 | 100 |
| East Leisure Lane | Mamie Maude Dr | Sentinal Rock Rd | 117.35 | 3.00 | 60 | 0 | 0 | 0 | 0 | 10 | 100 |
| East Leisure Lane | Palo Verde Way | Mamie Maude Dr | 430.87 | 3.00 | 60 | 0 | 0 | 0 | 0 | 42 | 100 |
| East Leisure Lane | Mamie Maude Dr | Sentinal Rock Rd | 152.24 | 3.25 | 55 | 0 | 0 | 0 | 0 | 16 | 100 |
| East Little Hopi Drive | 61st St | NE End of Street | 104.88 | 3.00 | 60 | 0 | 0 | 0 | 0 | 8 | 100 |
| East Little Hopi Drive | 61st St | NE End of Street | 348.40 | 3.09 | 74 | 0 | 20 | 0 | 0 | 31 | 100 |

| PAVEMENT CONDITION RATINGS | | | | | | | | | | | |
|----------------------------|---------------------|-------------------|-------------|-------------------|---------------|---------------|--------------------|--------------|-----------------|------------|--------------|
| Road Name | From | To | Length (ft) | RoadBotics Rating | HD-PCI Rating | # of Potholes | % Fatigue Cracking | % Distortion | % Deterioration | Patch/Seal | % Trans/Long |
| East Mountain Court | Cul-de-Sac | Cul-de-Sac | 162.09 | 2.57 | 69 | 0 | 0 | 0 | 0 | 14 | 100 |
| East Mountain Court | Cul-de-Sac | 61st St | 5.03 | 3.00 | 60 | 0 | 0 | 0 | 0 | 1 | 100 |
| East Mountain Court | Cul-de-Sac | 61st St | 216.54 | 3.00 | 60 | 0 | 0 | 0 | 0 | 21 | 95 |
| East Restin Road | 60th St | Mamie Maude Dr | 273.00 | 3.00 | 73 | 0 | 12 | 0 | 0 | 26 | 100 |
| East Restin Road | Mamie Maude Dr | Sentinal Rock Rd | 224.14 | 3.00 | 60 | 0 | 0 | 0 | 0 | 22 | 100 |
| East Restin Road | Mamie Maude Dr | Sentinal Rock Rd | 70.10 | 3.00 | 60 | 0 | 0 | 0 | 0 | 6 | 100 |
| East Restin Road | Mamie Maude Dr | Sentinal Rock Rd | 15.49 | 3.00 | 60 | 0 | 0 | 0 | 0 | 2 | 100 |
| East Restin Road | 60th St | Mamie Maude Dr | 82.46 | 3.00 | 70 | 0 | 13 | 0 | 13 | 8 | 100 |
| East Restin Road | 60th St | Mamie Maude Dr | 31.13 | 3.00 | 60 | 0 | 0 | 0 | 0 | 4 | 100 |
| East Restin Road | Mamie Maude Dr | Sentinal Rock Rd | 170.66 | 3.00 | 60 | 0 | 0 | 0 | 41 | 17 | 100 |
| East Restin Road | Mamie Maude Dr | Sentinal Rock Rd | 169.50 | 3.00 | 60 | 0 | 0 | 0 | 0 | 17 | 100 |
| East Restin Road | 58th St | 60th St | 703.95 | 3.01 | 72 | 0 | 13 | 0 | 0 | 68 | 100 |
| East Restin Road | 60th St | Mamie Maude Dr | 554.54 | 3.30 | 54 | 0 | 29 | 0 | 2 | 56 | 77 |
| East Restin Road | 60th St | Mamie Maude Dr | 6.12 | 4.00 | 40 | 0 | 100 | 0 | 0 | 1 | 100 |
| East Sentinal Rock Road | Cave Creek Rd | 58th St | 229.31 | 2.67 | 67 | 0 | 0 | 0 | 0 | 17 | 100 |
| East Sentinal Rock Road | Cave Creek Rd | 58th St | 228.23 | 2.88 | 63 | 0 | 0 | 0 | 0 | 20 | 58 |
| East Sentinal Rock Road | Cave Creek Rd | 58th St | 203.36 | 2.89 | 63 | 0 | 0 | 0 | 0 | 12 | 100 |
| East Sentinal Rock Road | Cave Creek Rd | Cave Creek Rd | 20.12 | 3.00 | 60 | 0 | 0 | 0 | 0 | 0 | 100 |
| East Sentinal Rock Road | Cave Creek Rd | Cave Creek Rd | 21.43 | 3.00 | 60 | 0 | 0 | 0 | 0 | 1 | 100 |
| East Sentinal Rock Road | Cave Creek Rd | 58th St | 203.95 | 3.00 | 60 | 0 | 0 | 0 | 0 | 18 | 61 |
| East Sentinel Rock Road | N Half Cul-de-Sac | N Half Cul-de-Sac | 108.45 | 2.25 | 92 | 0 | 0 | 0 | 0 | 4 | 100 |
| East Sentinel Rock Road | Leisure Ln | E of Leisure Ln | 101.83 | 3.00 | 60 | 0 | 0 | 0 | 0 | 9 | 100 |
| East Sentinel Rock Road | 58th St | Cul-de-Sac | 556.74 | 3.00 | 60 | 0 | 0 | 0 | 0 | 55 | 100 |
| East Sentinel Rock Road | Leisure Ln | E of Leisure Ln | 203.30 | 3.14 | 58 | 0 | 0 | 0 | 0 | 21 | 100 |
| East Sentinel Rock Road | S Half Cul-de-Sac | S Half Cul-de-Sac | 50.32 | 3.14 | 58 | 0 | 0 | 0 | 43 | 7 | 100 |
| East Stagecoach Pass | 58th St | 60th St | 487.50 | 2.13 | 86 | 0 | 0 | 0 | 0 | 6 | 100 |
| East Stagecoach Pass | Cave Creek Rd | 58th St | 289.76 | 2.33 | 77 | 0 | 13 | 0 | 10 | 3 | 93 |
| North 58th Street | Sentinal Rock Rd | Restin Rd | 578.77 | 2.20 | 77 | 0 | 8 | 0 | 0 | 16 | 100 |
| North 58th Street | Sentinal Rock Rd | Sentinal Rock Rd | 248.69 | 2.24 | 88 | 0 | 0 | 0 | 0 | 7 | 100 |
| North 58th Street | Restin Rd | Stagecoach Pass | 1015.53 | 2.61 | 68 | 0 | 0 | 0 | 0 | 6 | 100 |
| North 58th Street | Leisure Ln | Sentinal Rock Rd | 366.50 | 3.00 | 60 | 0 | 0 | 0 | 0 | 36 | 100 |
| North 58th Street | South of Leisure Ln | Leisure Ln | 356.95 | 3.00 | 60 | 0 | 0 | 0 | 0 | 39 | 100 |
| North 58th Street | Sentinal Rock Rd | Sentinal Rock Rd | 25.91 | 3.00 | 60 | 0 | 0 | 0 | 0 | 2 | 100 |
| North 60th Street | W Half Cul-de-Sac | W Half Cul-de-Sac | 92.35 | 2.25 | 94 | 0 | 0 | 0 | 0 | 0 | 100 |
| North 60th Street | Restin Rd | Cul-de-Sac | 337.18 | 3.00 | 60 | 0 | 0 | 0 | 0 | 30 | 100 |
| North 60th Street | 61st St | Stagecoach Pass | 281.74 | 3.00 | 60 | 0 | 0 | 0 | 0 | 27 | 96 |
| North 60th Street | E Half Cul-de-Sac | E Half Cul-de-Sac | 66.01 | 3.00 | 60 | 0 | 0 | 0 | 0 | 1 | 100 |
| North 61st Street | Mountain Ct | Little Hopi Dr | 200.24 | 2.11 | 90 | 0 | 0 | 0 | 0 | 1 | 100 |
| North 61st Street | Restin Rd | Mountain Ct | 338.11 | 2.15 | 88 | 0 | 0 | 0 | 0 | 4 | 100 |

| PAVEMENT CONDITION RATINGS | | | | | | | | | | | |
|----------------------------|----------------------|------------------------|-----------------------|-------------------|------------------|-------------------|--------------------|--------------|-----------------|------------|--------------|
| Road Name | From | To | Length (ft) | RoadBotics Rating | HD-PCI Rating | # of Potholes | % Fatigue Cracking | % Distortion | % Deterioration | Patch/Seal | % Trans/Long |
| North 61st Street | Little Hopi Dr | 60th St | 446.38 | 2.18 | 86 | 0 | 0 | 0 | 0 | 27 | 53 |
| North 61st Street | Restin Rd | Mountain Ct | 54.87 | 2.20 | 92 | 0 | 0 | 0 | 0 | 5 | 100 |
| North 61st Street | Restin Rd | Mountain Ct | 132.14 | 2.58 | 69 | 0 | 0 | 0 | 0 | 12 | 50 |
| North 61st Street | Restin Rd | Mountain Ct | 131.43 | 2.85 | 63 | 0 | 0 | 0 | 0 | 13 | 69 |
| North 61st Street | Restin Rd | Mountain Ct | 54.98 | 3.00 | 60 | 0 | 0 | 0 | 0 | 5 | 100 |
| North 61st Street | Restin Rd | Mountain Ct | 53.39 | 3.00 | 60 | 0 | 0 | 0 | 0 | 6 | 100 |
| North 61st Street | Restin Rd | Mountain Ct | 25.37 | 3.00 | 60 | 0 | 0 | 0 | 0 | 4 | 100 |
| North 61st Street | Restin Rd | Mountain Ct | 73.98 | 3.00 | 60 | 0 | 0 | 0 | 0 | 6 | 100 |
| North 61st Street | Restin Rd | Mountain Ct | 73.08 | 3.14 | 58 | 0 | 0 | 0 | 14 | 7 | 100 |
| North 61st Street | Restin Rd | Mountain Ct | 197.00 | 3.33 | 57 | 0 | 14 | 0 | 5 | 21 | 100 |
| North Mamie Maude Drive | Screaming Eagle Pass | Restin Rd | 81.25 | 2.88 | 63 | 0 | 0 | 0 | 0 | 8 | 100 |
| North Mamie Maude Drive | Leisure Ln | Screaming Eagle Pass | 100.48 | 3.00 | 60 | 0 | 0 | 0 | 0 | 10 | 100 |
| North Mamie Maude Drive | Screaming Eagle Pass | Restin Rd | 124.53 | 3.00 | 60 | 0 | 0 | 0 | 0 | 12 | 92 |
| North Mamie Maude Drive | Leisure Ln | Screaming Eagle Pass | 136.26 | 3.00 | 60 | 0 | 0 | 0 | 0 | 13 | 100 |
| North Mamie Maude Drive | Leisure Ln | Screaming Eagle Pass | 164.84 | 3.00 | 60 | 0 | 0 | 0 | 0 | 17 | 100 |
| North Mamie Maude Drive | Screaming Eagle Pass | Restin Rd | 449.23 | 3.00 | 60 | 0 | 0 | 0 | 0 | 46 | 100 |
| North Mamie Maude Drive | Leisure Ln | Screaming Eagle Pass | 102.20 | 3.00 | 60 | 0 | 0 | 0 | 0 | 11 | 82 |
| North Mamie Maude Drive | Screaming Eagle Pass | Restin Rd | 123.28 | 3.00 | 60 | 0 | 0 | 0 | 0 | 13 | 100 |
| North Screaming Eagle Pass | Mamie Maude Dr | To North End of Street | 268.32 | 3.00 | 60 | 0 | 0 | 0 | 0 | 28 | 100 |
| Palo Verde Way | SW Half Cul-de-Sac | SW Half Cul-de-Sac | 89.38 | 2.55 | 69 | 0 | 0 | 0 | 45 | 11 | 100 |
| Palo Verde Way | Cul-de-Sac | Leisure Ln | 120.72 | 3.00 | 60 | 0 | 0 | 0 | 0 | 13 | 100 |
| Palo Verde Way | Cul-de-Sac | Leisure Ln | 214.79 | 3.00 | 60 | 0 | 0 | 0 | 0 | 21 | 81 |
| Palo Verde Way | Cul-de-Sac | Leisure Ln | 90.11 | 3.00 | 60 | 0 | 0 | 0 | 0 | 9 | 100 |
| Palo Verde Way | Cul-de-Sac | Leisure Ln | 122.86 | 3.00 | 60 | 0 | 0 | 0 | 0 | 13 | 92 |
| Palo Verde Way | NE Half Cul-de-Sac | NE Half Cul-de-Sac | 63.19 | 3.40 | 52 | 0 | 40 | 0 | 0 | 5 | 100 |
| | | | Length (feet) | 16,462.42 | RB Rating | PCI Rating | # Potholes | | | | |
| | | | Length (miles) | 3.12 | 2.84 | 67 | 0 | | | | |

| STANDALONE STREET - CANYON RIDGE DRIVE | | | | | | | | | | | |
|--|-----------------------|--------------------|-----------------------|-------------------|------------------|-------------------|--------------------|--------------|-----------------|------------|--------------|
| Road Name | From | To | Length (ft) | RoadBotics Rating | HD-PCI Rating | # of Potholes | % Fatigue Cracking | % Distortion | % Deterioration | Patch/Seal | % Trans/Long |
| Canyon Ridge Drive | Canyon Crossing Dr | Cave Creek Rd | 126.11 | 2.00 | 91 | 0 | 0 | 0 | 0 | 3 | 100 |
| Canyon Ridge Drive | Cave Creek Rd | Cave Creek Rd | 19.67 | 2.00 | 85 | 0 | 0 | 0 | 50 | 1 | 50 |
| Canyon Ridge Drive | Cave Creek Rd | Cave Creek Rd | 21.45 | 2.00 | 81 | 0 | 0 | 0 | 33 | 2 | 67 |
| Canyon Ridge Drive | Canyon Crossing Dr | Cave Creek Rd | 128.82 | 2.31 | 84 | 0 | 0 | 0 | 8 | 0 | 100 |
| Canyon Ridge Drive | Canyon Ridge North Dr | Canyon Crossing Dr | 387.01 | 2.56 | 69 | 0 | 0 | 0 | 0 | 3 | 100 |
| Canyon Ridge Drive | Canyon Crossing Dr | Cave Creek Rd | 149.15 | 3.00 | 60 | 0 | 7 | 0 | 0 | 1 | 100 |
| Canyon Ridge Drive | Canyon Crossing Dr | Cave Creek Rd | 25.45 | 3.00 | 60 | 0 | 0 | 0 | 0 | 2 | 100 |
| | | | Length (feet) | 857.66 | RB Rating | PCI Rating | # Potholes | | | | |
| | | | Length (miles) | 0.16 | 2.50 | 73 | 0 | | | | |

| PAVEMENT CONDITION RATINGS | | | | | | | | | | | |
|---|-------------|---------|-----------------------|-------------------|------------------|-------------------|--------------------|--------------|-----------------|------------|--------------|
| Road Name | From | To | Length (ft) | RoadBotics Rating | HD-PCI Rating | # of Potholes | % Fatigue Cracking | % Distortion | % Deterioration | Patch/Seal | % Trans/Long |
| STANDALONE STREET - CELESTIAL STREET | | | | | | | | | | | |
| Celestial Street | Tranquil Tr | 80th St | 114.52 | 2.00 | 82 | 0 | 0 | 0 | 83 | 0 | 92 |
| Celestial Street | Tranquil Tr | 80th St | 109.02 | 2.00 | 82 | 0 | 0 | 0 | 100 | 0 | 100 |
| Celestial Street | Tranquil Tr | 80th St | 160.86 | 2.00 | 82 | 0 | 0 | 0 | 94 | 0 | 100 |
| Celestial Street | Tranquil Tr | 80th St | 567.49 | 2.03 | 73 | 2 | 0 | 0 | 12 | 6 | 86 |
| Celestial Street | Tranquil Tr | 80th St | 107.41 | 2.08 | 92 | 0 | 0 | 0 | 0 | 0 | 100 |
| Celestial Street | Tranquil Tr | 80th St | 270.29 | 2.11 | 82 | 0 | 0 | 0 | 19 | 0 | 100 |
| Celestial Street | Tranquil Tr | 80th St | 293.45 | 2.29 | 79 | 0 | 0 | 0 | 10 | 0 | 100 |
| Celestial Street | Tranquil Tr | 80th St | 885.30 | 2.64 | 53 | 6 | 0 | 0 | 85 | 0 | 100 |
| Celestial Street | Tranquil Tr | 80th St | 15.80 | 3.00 | 60 | 0 | 0 | 0 | 100 | 0 | 0 |
| Celestial Street | Tranquil Tr | 80th St | 29.93 | 3.00 | 60 | 0 | 0 | 0 | 0 | 0 | 100 |
| Celestial Street | Tranquil Tr | 80th St | 28.28 | 3.33 | 61 | 1 | 0 | 0 | 33 | 0 | 100 |
| | | | Length (feet) | 2,582.35 | RB Rating | PCI Rating | # Potholes | | | | |
| | | | Length (miles) | 0.49 | 2.31 | 70 | 9 | | | | |

| STANDALONE STREET - CAVE CREEK ROAD | | | | | | | | | | | |
|--|----------------------|----------------------|---------|------|-----|---|---|---|---|---|---|
| East Cave Creek Road | Pima Rd | Milky Way | 758.72 | 1.00 | 100 | 0 | 0 | 0 | 0 | 0 | 0 |
| East Cave Creek Road | Tree Lined Tr | Desert Mountain Pkwy | 1490.36 | 1.00 | 100 | 0 | 0 | 0 | 0 | 0 | 0 |
| East Cave Creek Road | Pima Rd | Milky Way | 9.95 | 1.00 | 100 | 0 | 0 | 0 | 0 | 0 | 0 |
| East Cave Creek Road | Milky Way | Northview Ln | 128.76 | 1.00 | 100 | 0 | 0 | 0 | 0 | 0 | 0 |
| East Cave Creek Road | Pima Rd | Milky Way | 262.12 | 1.00 | 100 | 0 | 0 | 0 | 0 | 0 | 0 |
| East Cave Creek Road | Sundance Tr | Hum Rd | 57.01 | 1.00 | 100 | 0 | 0 | 0 | 0 | 0 | 0 |
| East Cave Creek Road | Twilight Tr | Tree Lined Tr | 235.81 | 1.00 | 100 | 0 | 0 | 0 | 0 | 0 | 0 |
| East Cave Creek Road | Twilight Tr | Tree Lined Tr | 222.37 | 1.00 | 100 | 0 | 0 | 0 | 0 | 0 | 0 |
| East Cave Creek Road | Northview Ln | Twilight Tr | 15.63 | 1.00 | 100 | 0 | 0 | 0 | 0 | 0 | 0 |
| East Cave Creek Road | Tree Lined Tr | Desert Mountain Pkwy | 315.64 | 1.00 | 100 | 0 | 0 | 0 | 0 | 0 | 0 |
| East Cave Creek Road | Twilight Tr | Tree Lined Tr | 939.81 | 1.00 | 100 | 0 | 0 | 0 | 0 | 0 | 0 |
| East Cave Creek Road | Twilight Tr | Tree Lined Tr | 756.91 | 1.00 | 100 | 0 | 0 | 0 | 0 | 0 | 0 |
| East Cave Creek Road | Milky Way | Northview Ln | 45.48 | 1.00 | 100 | 0 | 0 | 0 | 0 | 0 | 0 |
| East Cave Creek Road | Northview Ln | Twilight Tr | 17.49 | 1.00 | 100 | 0 | 0 | 0 | 0 | 0 | 0 |
| East Cave Creek Road | Pima Rd | Milky Way | 220.89 | 1.00 | 100 | 0 | 0 | 0 | 0 | 0 | 0 |
| East Cave Creek Road | Pima Rd | Milky Way | 452.85 | 1.00 | 100 | 0 | 0 | 0 | 0 | 0 | 0 |
| East Cave Creek Road | Desert Mountain Pkwy | Desert Mountain Pkwy | 57.31 | 1.00 | 100 | 0 | 0 | 0 | 0 | 0 | 0 |
| East Cave Creek Road | Pima Rd | Milky Way | 248.58 | 1.00 | 100 | 0 | 0 | 0 | 0 | 0 | 0 |
| East Cave Creek Road | Northview Ln | Twilight Tr | 99.04 | 1.00 | 100 | 0 | 0 | 0 | 0 | 0 | 0 |
| East Cave Creek Road | Tree Lined Tr | Desert Mountain Pkwy | 252.88 | 1.00 | 100 | 0 | 0 | 0 | 0 | 0 | 0 |
| East Cave Creek Road | Northview Ln | Twilight Tr | 183.94 | 1.00 | 100 | 0 | 0 | 0 | 0 | 0 | 0 |
| East Cave Creek Road | Twilight Tr | Tree Lined Tr | 120.75 | 1.00 | 100 | 0 | 0 | 0 | 0 | 0 | 0 |
| East Cave Creek Road | Milky Way | Northview Ln | 164.91 | 1.00 | 100 | 0 | 0 | 0 | 0 | 0 | 0 |

| PAVEMENT CONDITION RATINGS | | | | | | | | | | | |
|----------------------------|----------------------|----------------------|-------------|-------------------|---------------|---------------|--------------------|--------------|-----------------|------------|--------------|
| Road Name | From | To | Length (ft) | RoadBotics Rating | HD-PCI Rating | # of Potholes | % Fatigue Cracking | % Distortion | % Deterioration | Patch/Seal | % Trans/Long |
| East Cave Creek Road | Pima Rd | Milky Way | 365.63 | 1.03 | 94 | 0 | 0 | 0 | 0 | 0 | 3 |
| East Cave Creek Road | Tree Lined Tr | Desert Mountain Pkwy | 632.98 | 1.06 | 87 | 0 | 0 | 0 | 3 | 0 | 3 |
| East Cave Creek Road | Pima Rd | Milky Way | 154.65 | 1.07 | 94 | 0 | 0 | 0 | 0 | 0 | 7 |
| East Cave Creek Road | Pima Rd | Milky Way | 231.40 | 1.08 | 94 | 0 | 0 | 0 | 0 | 0 | 8 |
| East Cave Creek Road | Northview Ln | Twilight Tr | 526.20 | 1.12 | 92 | 0 | 0 | 0 | 0 | 0 | 6 |
| East Cave Creek Road | Northview Ln | Twilight Tr | 258.04 | 1.13 | 93 | 0 | 0 | 0 | 0 | 2 | 13 |
| East Cave Creek Road | Tree Lined Tr | Desert Mountain Pkwy | 818.99 | 1.14 | 92 | 0 | 0 | 0 | 0 | 0 | 14 |
| East Cave Creek Road | Pima Rd | Milky Way | 67.17 | 1.17 | 94 | 0 | 0 | 0 | 0 | 0 | 17 |
| East Cave Creek Road | Pima Rd | Milky Way | 296.50 | 1.19 | 92 | 0 | 0 | 0 | 0 | 2 | 15 |
| East Cave Creek Road | Milky Way | Northview Ln | 337.74 | 1.27 | 87 | 0 | 0 | 0 | 3 | 0 | 24 |
| East Cave Creek Road | Hum Rd | Carefree Dr | 321.36 | 1.52 | 92 | 0 | 0 | 0 | 0 | 0 | 41 |
| East Cave Creek Road | Scopa Tr | Sundance Tr | 185.12 | 1.53 | 92 | 0 | 0 | 0 | 0 | 0 | 53 |
| East Cave Creek Road | Scopa Tr | Tom Darlington | 28.43 | 1.67 | 94 | 0 | 0 | 0 | 0 | 0 | 67 |
| East Cave Creek Road | Hum Rd | Carefree Dr | 106.69 | 1.73 | 93 | 0 | 0 | 0 | 0 | 8 | 73 |
| East Cave Creek Road | Elbow Bend Rd | Tranquil Tr | 393.75 | 1.85 | 82 | 0 | 0 | 0 | 2 | 0 | 80 |
| East Cave Creek Road | Primrose Path | Long Rifle Rd | 425.91 | 1.95 | 76 | 0 | 0 | 0 | 2 | 3 | 88 |
| East Cave Creek Road | Grapevine Rd | Scopa Tr | 332.00 | 2.00 | 88 | 0 | 0 | 0 | 0 | 23 | 82 |
| East Cave Creek Road | Desert Mountain Pkwy | Desert Mountain Pkwy | 56.97 | 2.00 | 93 | 0 | 0 | 0 | 0 | 1 | 100 |
| East Cave Creek Road | Windmill Rd | Pima Rd | 235.76 | 2.00 | 83 | 0 | 0 | 0 | 4 | 0 | 96 |
| East Cave Creek Road | Hum Rd | Carefree Dr | 249.32 | 2.00 | 90 | 0 | 0 | 0 | 0 | 0 | 77 |
| East Cave Creek Road | Tom Darlington | Hum Rd | 53.47 | 2.00 | 94 | 0 | 0 | 0 | 0 | 0 | 100 |
| East Cave Creek Road | Scopa Tr | Tom Darlington | 141.11 | 2.00 | 92 | 0 | 0 | 0 | 0 | 0 | 100 |
| East Cave Creek Road | Elbow Bend Rd | Tranquil Tr | 71.87 | 2.00 | 94 | 0 | 0 | 0 | 0 | 0 | 100 |
| East Cave Creek Road | Sundance Tr | Hum Rd | 160.28 | 2.00 | 91 | 0 | 0 | 0 | 0 | 4 | 100 |
| East Cave Creek Road | Sunshine Wy | Elbow Bend Rd | 105.17 | 2.00 | 92 | 0 | 0 | 0 | 0 | 0 | 100 |
| East Cave Creek Road | Tom Darlington | Tom Darlington | 42.81 | 2.00 | 94 | 0 | 0 | 0 | 0 | 0 | 100 |
| East Cave Creek Road | Tom Darlington | Hum Rd | 68.89 | 2.00 | 93 | 0 | 0 | 0 | 0 | 6 | 100 |
| East Cave Creek Road | Long Rifle Rd | Mule Train Rd | 323.10 | 2.00 | 89 | 0 | 0 | 0 | 0 | 7 | 100 |
| East Cave Creek Road | Sundance Tr | Hum Rd | 182.99 | 2.00 | 91 | 0 | 0 | 0 | 0 | 8 | 100 |
| East Cave Creek Road | Carefree Dr | Sunshine Wy | 386.20 | 2.00 | 89 | 0 | 0 | 0 | 0 | 4 | 87 |
| East Cave Creek Road | Twilight Tr | Tree Lined Tr | 41.97 | 2.00 | 94 | 0 | 0 | 0 | 0 | 0 | 100 |
| East Cave Creek Road | Carefree Dr | Sunshine Wy | 88.49 | 2.00 | 92 | 0 | 0 | 0 | 0 | 0 | 100 |
| East Cave Creek Road | Windmill Rd | Pima Rd | 1128.00 | 2.00 | 84 | 0 | 0 | 0 | 0 | 10 | 100 |
| East Cave Creek Road | Auto Plane Dr | Windmill Rd | 253.08 | 2.00 | 90 | 0 | 0 | 0 | 0 | 0 | 100 |
| East Cave Creek Road | Sundance Tr | Hum Rd | 83.03 | 2.00 | 93 | 0 | 0 | 0 | 0 | 4 | 100 |
| East Cave Creek Road | W of Scopa Tr | Scopa Tr | 82.38 | 2.00 | 94 | 0 | 0 | 0 | 0 | 0 | 100 |
| East Cave Creek Road | Windmill Rd | Pima Rd | 140.67 | 2.00 | 91 | 0 | 0 | 0 | 0 | 6 | 100 |
| East Cave Creek Road | Mule Train Rd | Auto Plane Dr | 242.06 | 2.00 | 89 | 0 | 0 | 0 | 0 | 1 | 100 |
| East Cave Creek Road | Auto Plane Dr | Windmill Rd | 210.07 | 2.00 | 90 | 0 | 0 | 0 | 0 | 0 | 100 |

| PAVEMENT CONDITION RATINGS | | | | | | | | | | | |
|----------------------------|---------------------------|----------------|-------------|-------------------|---------------|---------------|--------------------|--------------|-----------------|------------|--------------|
| Road Name | From | To | Length (ft) | RoadBotics Rating | HD-PCI Rating | # of Potholes | % Fatigue Cracking | % Distortion | % Deterioration | Patch/Seal | % Trans/Long |
| East Cave Creek Road | Windmill Rd | Pima Rd | 299.58 | 2.00 | 90 | 0 | 0 | 0 | 0 | 0 | 100 |
| East Cave Creek Road | Sunshine Wy | Elbow Bend Rd | 423.74 | 2.02 | 88 | 0 | 0 | 0 | 0 | 0 | 100 |
| East Cave Creek Road | Tranquil Tr | Primrose Path | 1201.71 | 2.03 | 71 | 1 | 0 | 0 | 1 | 3 | 100 |
| East Cave Creek Road | Sundance Tr | Hum Rd | 226.72 | 2.04 | 87 | 0 | 0 | 0 | 0 | 24 | 100 |
| East Cave Creek Road | Auto Plane Dr | Windmill Rd | 1363.30 | 2.04 | 84 | 0 | 0 | 0 | 0 | 4 | 100 |
| East Cave Creek Road | Hum Rd | Carefree Dr | 171.99 | 2.06 | 92 | 0 | 0 | 0 | 0 | 0 | 100 |
| East Cave Creek Road | Sunshine Wy | Elbow Bend Rd | 350.30 | 2.06 | 88 | 0 | 0 | 0 | 0 | 1 | 100 |
| East Cave Creek Road | Mule Train Rd | Auto Plane Dr | 641.36 | 2.06 | 86 | 0 | 0 | 0 | 0 | 13 | 100 |
| East Cave Creek Road | Windmill Rd | Pima Rd | 130.88 | 2.07 | 92 | 0 | 0 | 0 | 0 | 0 | 100 |
| East Cave Creek Road | Elbow Bend Rd | Tranquil Tr | 110.19 | 2.09 | 90 | 0 | 0 | 0 | 0 | 3 | 100 |
| East Cave Creek Road | Windmill Rd | Pima Rd | 483.28 | 2.10 | 73 | 2 | 0 | 0 | 0 | 0 | 98 |
| East Cave Creek Road | Scopa Tr | Sundance Tr | 305.35 | 2.10 | 80 | 0 | 0 | 0 | 3 | 0 | 100 |
| East Cave Creek Road | Carefree Dr | Sunshine Wy | 292.31 | 2.12 | 90 | 0 | 0 | 0 | 0 | 0 | 83 |
| East Cave Creek Road | Scopa Tr | Tom Darlington | 293.13 | 2.13 | 80 | 0 | 0 | 0 | 7 | 0 | 100 |
| East Cave Creek Road | Windmill Rd | Pima Rd | 362.97 | 2.13 | 88 | 0 | 0 | 0 | 0 | 2 | 100 |
| East Cave Creek Road | Auto Plane Dr | Windmill Rd | 1588.11 | 2.14 | 84 | 0 | 0 | 0 | 0 | 17 | 100 |
| East Cave Creek Road | Tranquil Tr | Primrose Path | 119.40 | 2.15 | 92 | 0 | 0 | 0 | 0 | 0 | 100 |
| East Cave Creek Road | Primrose Path | Long Rifle Rd | 174.12 | 2.17 | 90 | 0 | 0 | 0 | 0 | 1 | 100 |
| East Cave Creek Road | Skyranch Aircraft Storage | Pima Rd | 131.49 | 2.17 | 90 | 0 | 0 | 0 | 0 | 4 | 100 |
| East Cave Creek Road | Mule Train Rd | Auto Plane Dr | 672.84 | 2.18 | 88 | 0 | 0 | 0 | 0 | 0 | 100 |
| East Cave Creek Road | Windmill Rd | Pima Rd | 837.69 | 2.19 | 84 | 0 | 0 | 0 | 0 | 8 | 100 |
| East Cave Creek Road | Long Rifle Rd | Mule Train Rd | 552.62 | 2.20 | 88 | 0 | 0 | 0 | 0 | 0 | 100 |
| East Cave Creek Road | Tranquil Tr | Primrose Path | 1198.97 | 2.21 | 61 | 1 | 1 | 0 | 2 | 2 | 100 |
| East Cave Creek Road | Sunshine Wy | Elbow Bend Rd | 191.84 | 2.21 | 92 | 0 | 0 | 0 | 0 | 0 | 100 |
| East Cave Creek Road | Windmill Rd | Pima Rd | 215.65 | 2.22 | 90 | 0 | 0 | 0 | 0 | 0 | 100 |
| East Cave Creek Road | Windmill Rd | Pima Rd | 415.50 | 2.26 | 89 | 0 | 0 | 0 | 0 | 0 | 91 |
| East Cave Creek Road | Primrose Path | Long Rifle Rd | 637.73 | 2.28 | 57 | 2 | 3 | 0 | 3 | 4 | 100 |
| East Cave Creek Road | Windmill Rd | Pima Rd | 245.08 | 2.28 | 89 | 0 | 0 | 0 | 0 | 0 | 100 |
| East Cave Creek Road | Scopa Tr | Sundance Tr | 167.06 | 2.29 | 91 | 0 | 0 | 0 | 0 | 0 | 88 |
| East Cave Creek Road | Auto Plane Dr | Windmill Rd | 110.17 | 2.30 | 81 | 0 | 20 | 0 | 0 | 3 | 100 |
| East Cave Creek Road | Scopa Tr | Sundance Tr | 134.99 | 2.38 | 91 | 0 | 0 | 0 | 0 | 0 | 100 |
| East Cave Creek Road | Mule Train Rd | Auto Plane Dr | 272.24 | 2.41 | 87 | 0 | 0 | 0 | 0 | 2 | 100 |
| East Cave Creek Road | Primrose Path | Long Rifle Rd | 160.13 | 2.44 | 90 | 0 | 0 | 0 | 0 | 1 | 100 |
| East Cave Creek Road | Tranquil Tr | Primrose Path | 129.83 | 2.50 | 70 | 0 | 0 | 0 | 0 | 0 | 100 |
| East Cave Creek Road | Windmill Rd | Pima Rd | 989.16 | 2.55 | 69 | 0 | 0 | 0 | 0 | 8 | 100 |
| East Cave Creek Road | Primrose Path | Long Rifle Rd | 126.59 | 2.57 | 69 | 0 | 0 | 0 | 0 | 2 | 100 |
| East Cave Creek Road | Long Rifle Rd | Mule Train Rd | 196.75 | 2.58 | 69 | 0 | 0 | 0 | 5 | 0 | 100 |
| East Cave Creek Road | Sundance Tr | Hum Rd | 103.07 | 2.67 | 67 | 0 | 0 | 0 | 0 | 0 | 100 |

| PAVEMENT CONDITION RATINGS | | | | | | | | | | | |
|----------------------------|----------------------|-----------------|-----------------------|-------------------|------------------|-------------------|--------------------|--------------|-----------------|------------|--------------|
| Road Name | From | To | Length (ft) | RoadBotics Rating | HD-PCI Rating | # of Potholes | % Fatigue Cracking | % Distortion | % Deterioration | Patch/Seal | % Trans/Long |
| East Cave Creek Road | Long Rifle Rd | Mule Train Rd | 99.35 | 2.67 | 67 | 0 | 0 | 0 | 0 | 2 | 100 |
| East Cave Creek Road | Long Rifle Rd | Mule Train Rd | 460.00 | 2.74 | 65 | 0 | 0 | 0 | 0 | 0 | 100 |
| East Cave Creek Road | Primrose Path | Long Rifle Rd | 173.19 | 2.76 | 65 | 0 | 0 | 0 | 0 | 5 | 100 |
| East Cave Creek Road | Long Rifle Rd | Mule Train Rd | 348.15 | 2.81 | 63 | 1 | 3 | 0 | 8 | 0 | 100 |
| East Cave Creek Road | Scopa Tr | Sundance Tr | 145.81 | 2.81 | 64 | 0 | 0 | 0 | 6 | 0 | 100 |
| East Cave Creek Road | Primrose Path | Long Rifle Rd | 172.98 | 2.83 | 64 | 0 | 0 | 0 | 0 | 2 | 100 |
| East Cave Creek Road | Long Rifle Rd | Mule Train Rd | 159.57 | 2.88 | 63 | 0 | 0 | 0 | 0 | 0 | 100 |
| East Cave Creek Road | Desert Mountain Pkwy | Mirable Club Dr | 349.89 | 2.89 | 61 | 0 | 8 | 0 | 14 | 32 | 92 |
| East Cave Creek Road | Long Rifle Rd | Mule Train Rd | 152.88 | 3.00 | 60 | 0 | 0 | 0 | 0 | 0 | 100 |
| East Cave Creek Road | Primrose Path | Long Rifle Rd | 327.80 | 3.00 | 58 | 1 | 3 | 0 | 12 | 6 | 100 |
| East Cave Creek Road | Scopa Tr | Sundance Tr | 112.08 | 3.00 | 60 | 0 | 0 | 0 | 0 | 2 | 100 |
| East Cave Creek Road | Primrose Path | Long Rifle Rd | 29.64 | 3.00 | 60 | 0 | 0 | 0 | 0 | 0 | 100 |
| East Cave Creek Road | Primrose Path | Long Rifle Rd | 33.98 | 3.00 | 60 | 0 | 0 | 0 | 0 | 0 | 100 |
| East Cave Creek Road | Desert Mountain Pkwy | Mirable Club Dr | 1040.93 | 3.06 | 55 | 1 | 11 | 0 | 14 | 2 | 98 |
| East Cave Creek Road | Elbow Bend Rd | Tranquil Tr | 466.15 | 3.06 | 57 | 0 | 20 | 0 | 12 | 9 | 100 |
| East Cave Creek Road | Elbow Bend Rd | Tranquil Tr | 114.56 | 3.08 | 66 | 0 | 8 | 0 | 17 | 0 | 100 |
| | | | Length (feet) | 37,102.26 | RB Rating | PCI Rating | # Potholes | | | | |
| | | | Length (miles) | 7.03 | 1.90 | 84 | 9 | | | | |

| STANDALONE STREET - GRAPEVINE ROAD | | | | | | | | | | | |
|------------------------------------|----------------|-------------------|-----------------------|-------------------|------------------|-------------------|--------------------|--------------|-----------------|------------|--------------|
| Road Name | From | To | Length (ft) | RoadBotics Rating | HD-PCI Rating | # of Potholes | % Fatigue Cracking | % Distortion | % Deterioration | Patch/Seal | % Trans/Long |
| East Grapevine Road | N Grapevine Rd | Tamayo St | 593.01 | 2.00 | 88 | 0 | 0 | 0 | 0 | 0 | 100 |
| East Grapevine Road | N Grapevine Rd | Tamayo St | 984.38 | 2.11 | 75 | 0 | 0 | 0 | 30 | 0 | 74 |
| East Grapevine Road | Tamayo St | East of Tamayo St | 1722.56 | 2.22 | 70 | 3 | 0 | 0 | 45 | 10 | 60 |
| East Grapevine Road | N Grapevine Rd | Tamayo St | 1794.78 | 2.31 | 70 | 2 | 0 | 0 | 58 | 0 | 100 |
| East Grapevine Road | N Grapevine Rd | Tamayo St | 28.30 | 2.67 | 67 | 0 | 0 | 0 | 60 | 0 | 60 |
| | | | Length (feet) | 5,123.03 | RB Rating | PCI Rating | # Potholes | | | | |
| | | | Length (miles) | 0.97 | 2.21 | 73 | 5 | | | | |

| STANDALONE STREET - HORIZON DRIVE | | | | | | | | | | | |
|-----------------------------------|-------------|---------------------|-----------------------|-------------------|------------------|-------------------|--------------------|--------------|-----------------|------------|--------------|
| Road Name | From | To | Length (ft) | RoadBotics Rating | HD-PCI Rating | # of Potholes | % Fatigue Cracking | % Distortion | % Deterioration | Patch/Seal | % Trans/Long |
| East Horizon Drive | Tranquil Tr | East of Tranquil Tr | 533.84 | 2.25 | 75 | 0 | 0 | 0 | 26 | 4 | 96 |
| East Horizon Drive | Tranquil Tr | East of Tranquil Tr | 541.29 | 2.44 | 75 | 0 | 2 | 0 | 12 | 17 | 100 |
| East Horizon Drive | Tranquil Tr | East of Tranquil Tr | 543.76 | 2.48 | 72 | 1 | 0 | 0 | 7 | 8 | 100 |
| East Horizon Drive | Tranquil Tr | East of Tranquil Tr | 215.19 | 2.59 | 74 | 0 | 0 | 0 | 14 | 4 | 100 |
| East Horizon Drive | Tranquil Tr | East of Tranquil Tr | 96.67 | 2.90 | 62 | 0 | 0 | 0 | 30 | 3 | 100 |
| East Horizon Drive | Tranquil Tr | East of Tranquil Tr | 235.63 | 3.29 | 55 | 1 | 0 | 0 | 50 | 4 | 100 |
| | | | Length (feet) | 2,166.38 | RB Rating | PCI Rating | # Potholes | | | | |
| | | | Length (miles) | 0.41 | 2.53 | 71 | 2 | | | | |

| PAVEMENT CONDITION RATINGS | | | | | | | | | | | |
|--|----------------|-----------------------|-----------------------|-------------------|------------------|-------------------|--------------------|--------------|-----------------|------------|--------------|
| Road Name | From | To | Length (ft) | RoadBotics Rating | HD-PCI Rating | # of Potholes | % Fatigue Cracking | % Distortion | % Deterioration | Patch/Seal | % Trans/Long |
| STANDALONE STREET - NEW RIVER ROAD | | | | | | | | | | | |
| East New River Road | Galvin St | Cave Creek Rd | 307.04 | 2.10 | 88 | 0 | 0 | 0 | 0 | 3 | 100 |
| East New River Road | Galvin St | Cave Creek Rd | 342.77 | 2.56 | 69 | 0 | 0 | 0 | 0 | 0 | 100 |
| | | | Length (feet) | 649.81 | RB Rating | PCI Rating | # Potholes | | | | |
| | | | Length (miles) | 0.12 | 2.34 | 78 | 0 | | | | |
| STANDALONE STREET - SCOPA TRAIL | | | | | | | | | | | |
| East Scopa Trail | Curve to East | Grapevine Rd | 323.75 | 3.79 | 54 | 0 | 39 | 0 | 64 | 0 | 100 |
| East Scopa Trail | Curve to East | Grapevine Rd | 119.51 | 4.00 | 40 | 0 | 100 | 0 | 0 | 0 | 100 |
| East Scopa Trail | Curve to East | Grapevine Rd | 680.60 | 4.00 | 46 | 0 | 93 | 0 | 24 | 10 | 100 |
| East Scopa Trail | Curve to East | Grapevine Rd | 46.18 | 4.17 | 37 | 0 | 100 | 0 | 17 | 0 | 100 |
| | | | Length (feet) | 1,170.04 | RB Rating | PCI Rating | # Potholes | | | | |
| | | | Length (miles) | 0.22 | 3.95 | 47 | 0 | | | | |
| STANDALONE STREET - STAGECOACH PASS | | | | | | | | | | | |
| East Stagecoach Pass | Tom Darlington | Sidewinder Rd | 201.87 | 1.16 | 94 | 0 | 0 | 0 | 0 | 0 | 16 |
| East Stagecoach Pass | Tom Darlington | Sidewinder Rd | 152.64 | 1.29 | 94 | 0 | 0 | 0 | 0 | 0 | 29 |
| East Stagecoach Pass | Sidewinder Rd | Mule Train Rd | 478.82 | 1.29 | 85 | 0 | 0 | 0 | 6 | 3 | 17 |
| East Stagecoach Pass | Tom Darlington | Sidewinder Rd | 356.29 | 1.36 | 91 | 0 | 0 | 0 | 0 | 4 | 36 |
| East Stagecoach Pass | Tom Darlington | Sidewinder Rd | 831.82 | 1.40 | 90 | 0 | 0 | 0 | 0 | 0 | 40 |
| East Stagecoach Pass | Tom Darlington | Sidewinder Rd | 143.40 | 1.56 | 87 | 0 | 0 | 0 | 19 | 0 | 38 |
| East Stagecoach Pass | Sidewinder Rd | Mule Train Rd | 140.55 | 1.57 | 94 | 0 | 0 | 0 | 0 | 0 | 57 |
| East Stagecoach Pass | Sidewinder Rd | Mule Train Rd | 515.68 | 1.63 | 78 | 0 | 0 | 0 | 4 | 2 | 58 |
| East Stagecoach Pass | Tom Darlington | Sidewinder Rd | 819.34 | 1.74 | 75 | 0 | 0 | 0 | 6 | 0 | 61 |
| East Stagecoach Pass | Sidewinder Rd | Mule Train Rd | 1301.65 | 1.82 | 77 | 0 | 0 | 0 | 1 | 9 | 79 |
| East Stagecoach Pass | Tom Darlington | Sidewinder Rd | 139.34 | 2.00 | 87 | 0 | 0 | 0 | 36 | 0 | 64 |
| East Stagecoach Pass | Sidewinder Rd | Mule Train Rd | 111.76 | 2.00 | 92 | 0 | 0 | 0 | 0 | 0 | 100 |
| East Stagecoach Pass | Mule Train Rd | East of Mule Train Rd | 634.00 | 2.10 | 76 | 0 | 0 | 0 | 3 | 5 | 99 |
| East Stagecoach Pass | Carefree Hwy | El Sendero Rd | 331.62 | 2.29 | 77 | 0 | 3 | 0 | 3 | 35 | 100 |
| East Stagecoach Pass | Paceful Pl | Tom Darlington | 367.67 | 2.57 | 69 | 0 | 0 | 0 | 0 | 37 | 100 |
| East Stagecoach Pass | Carefree Hwy | El Sendero Rd | 161.69 | 2.59 | 69 | 0 | 0 | 0 | 0 | 17 | 100 |
| East Stagecoach Pass | Carefree Hwy | El Sendero Rd | 202.22 | 2.75 | 65 | 0 | 0 | 0 | 0 | 20 | 95 |
| East Stagecoach Pass | Languid Ln | Leisure Ln | 674.35 | 2.84 | 64 | 0 | 0 | 0 | 0 | 69 | 100 |
| East Stagecoach Pass | Carefree Hwy | El Sendero Rd | 519.17 | 2.85 | 63 | 0 | 0 | 0 | 0 | 53 | 100 |
| East Stagecoach Pass | Languid Ln | Leisure Ln | 329.50 | 2.91 | 62 | 0 | 0 | 0 | 0 | 34 | 100 |
| East Stagecoach Pass | Meander Wy | Paceful Pl | 327.14 | 2.94 | 62 | 0 | 0 | 0 | 0 | 32 | 100 |
| East Stagecoach Pass | Carefree Hwy | El Sendero Rd | 358.78 | 2.94 | 61 | 0 | 0 | 0 | 3 | 30 | 100 |
| East Stagecoach Pass | El Sendero | Languid Ln | 818.88 | 2.98 | 61 | 0 | 0 | 0 | 0 | 85 | 100 |

| PAVEMENT CONDITION RATINGS | | | | | | | | | | | | |
|----------------------------|---------------|---------------|-----------------------|-------------------|------------------|-------------------|--------------------|--------------|-----------------|------------|--------------|--|
| Road Name | From | To | Length (ft) | RoadBotics Rating | HD-PCI Rating | # of Potholes | % Fatigue Cracking | % Distortion | % Deterioration | Patch/Seal | % Trans/Long | |
| East Stagecoach Pass | Meander Wy | Paceful Pl | 129.48 | 3.00 | 60 | 0 | 0 | 0 | 0 | 13 | 100 | |
| East Stagecoach Pass | Restin Rd | Meander Wy | 255.56 | 3.00 | 60 | 0 | 0 | 0 | 0 | 26 | 73 | |
| East Stagecoach Pass | El Sendero | Languid Ln | 71.86 | 3.00 | 60 | 0 | 0 | 0 | 0 | 6 | 100 | |
| East Stagecoach Pass | Restin Rd | Meander Wy | 23.76 | 3.00 | 60 | 0 | 0 | 0 | 100 | 3 | 100 | |
| East Stagecoach Pass | Restin Rd | Meander Wy | 96.91 | 3.00 | 60 | 0 | 0 | 0 | 0 | 10 | 100 | |
| East Stagecoach Pass | Restin Rd | Meander Wy | 208.24 | 3.00 | 60 | 0 | 0 | 0 | 0 | 21 | 100 | |
| East Stagecoach Pass | Restin Rd | Meander Wy | 61.07 | 3.00 | 60 | 0 | 0 | 0 | 0 | 7 | 100 | |
| East Stagecoach Pass | Restin Rd | Meander Wy | 165.33 | 3.00 | 60 | 0 | 0 | 0 | 0 | 18 | 100 | |
| East Stagecoach Pass | Carefree Hwy | El Sendero Rd | 68.60 | 3.00 | 60 | 0 | 0 | 0 | 0 | 6 | 100 | |
| East Stagecoach Pass | Restin Rd | Meander Wy | 107.49 | 3.00 | 60 | 0 | 0 | 0 | 0 | 10 | 100 | |
| East Stagecoach Pass | Languid Ln | Leisure Ln | 90.17 | 3.00 | 60 | 0 | 0 | 0 | 0 | 7 | 100 | |
| East Stagecoach Pass | Restin Rd | Meander Wy | 58.68 | 3.00 | 60 | 0 | 0 | 0 | 0 | 5 | 100 | |
| East Stagecoach Pass | Sidewinder Rd | Mule Train Rd | 67.99 | 3.00 | 60 | 0 | 0 | 0 | 0 | 6 | 100 | |
| East Stagecoach Pass | Restin Rd | Meander Wy | 214.07 | 3.00 | 60 | 0 | 0 | 0 | 0 | 22 | 100 | |
| East Stagecoach Pass | Leisure Ln | Restin Rd | 695.69 | 3.00 | 60 | 0 | 0 | 0 | 0 | 73 | 100 | |
| | | | Length (feet) | 12,233.08 | RB Rating | PCI Rating | # Potholes | | | | | |
| | | | Length (miles) | 2.32 | 2.29 | 72 | 0 | | | | | |

| STANDALONE STREET - GRAPEVINE ROAD | | | | | | | | | | | | |
|------------------------------------|-------------|----------|-----------------------|-------------|------------------|-------------------|-------------------|---|----|---|-----|--|
| Grapevine Road | Town Limits | Tubac Tr | 92.70 | 2.00 | 85 | 0 | 0 | 0 | 70 | 0 | 100 | |
| Grapevine Road | Town Limits | Tubac Tr | 800.27 | 2.06 | 73 | 0 | 0 | 0 | 70 | 0 | 98 | |
| Grapevine Road | Town Limits | Tubac Tr | 487.37 | 2.10 | 73 | 0 | 0 | 0 | 39 | 2 | 100 | |
| | | | Length (feet) | 1,380.34 | RB Rating | PCI Rating | # Potholes | | | | | |
| | | | Length (miles) | 0.26 | 2.07 | 74 | 0 | | | | | |

| STANDALONE STREET - 80TH STREET | | | | | | | | | | | | |
|---------------------------------|--------------|---------------|-----------------------|-------------|------------------|-------------------|-------------------|---|----|---|-----|--|
| North 80th Street | Celestial St | Rising Sun Rd | 82.83 | 2.82 | 64 | 0 | 0 | 0 | 27 | 0 | 100 | |
| North 80th Street | Celestial St | Rising Sun Rd | 591.91 | 2.92 | 68 | 0 | 0 | 0 | 33 | 2 | 100 | |
| | | | Length (feet) | 674.74 | RB Rating | PCI Rating | # Potholes | | | | | |
| | | | Length (miles) | 0.13 | 2.91 | 68 | 0 | | | | | |

| STANDALONE STREET - NORTH CAVE CREEK ROAD | | | | | | | | | | | |
|---|--------------|------------|--------|------|-----|---|---|---|----|---|---|
| North Cave Creek Road | Carefree Hwy | Perdido Dr | 396.81 | 1.00 | 100 | 0 | 0 | 0 | 0 | 0 | 0 |
| North Cave Creek Road | Perdido Dr | Perdido Dr | 94.55 | 1.00 | 100 | 0 | 0 | 0 | 0 | 0 | 0 |
| North Cave Creek Road | Carefree Hwy | Perdido Dr | 499.82 | 1.02 | 99 | 0 | 0 | 0 | 0 | 1 | 0 |
| North Cave Creek Road | Perdido Dr | El Sendero | 230.13 | 1.04 | 94 | 0 | 0 | 0 | 0 | 0 | 4 |
| North Cave Creek Road | Carefree Hwy | Perdido Dr | 134.51 | 1.14 | 93 | 0 | 0 | 0 | 14 | 0 | 0 |

| PAVEMENT CONDITION RATINGS | | | | | | | | | | | | |
|----------------------------|------------------|------------------|-----------------------|-------------------|------------------|-------------------|--------------------|--------------|-----------------|------------|--------------|--|
| Road Name | From | To | Length (ft) | RoadBotics Rating | HD-PCI Rating | # of Potholes | % Fatigue Cracking | % Distortion | % Deterioration | Patch/Seal | % Trans/Long | |
| North Cave Creek Road | Canyon Ridge Rd | Stagecoach Pass | 1609.39 | 1.19 | 88 | 0 | 0 | 0 | 0 | 6 | 17 | |
| North Cave Creek Road | Carefree Hwy | Perdido Dr | 56.44 | 1.25 | 99 | 0 | 0 | 0 | 0 | 1 | 0 | |
| North Cave Creek Road | Carefree Hwy | Perdido Dr | 234.74 | 1.50 | 91 | 0 | 0 | 0 | 0 | 1 | 38 | |
| North Cave Creek Road | Carefree Hwy | Perdido Dr | 382.97 | 1.58 | 90 | 0 | 0 | 0 | 0 | 3 | 45 | |
| North Cave Creek Road | New River Rd | Canyon Ridge Dr | 788.82 | 1.61 | 87 | 0 | 0 | 0 | 0 | 2 | 61 | |
| North Cave Creek Road | Carefree Hwy | Perdido Dr | 139.02 | 1.69 | 92 | 0 | 0 | 0 | 0 | 0 | 69 | |
| North Cave Creek Road | El Sendero | New River Rd | 1095.72 | 1.87 | 84 | 0 | 0 | 0 | 0 | 2 | 86 | |
| North Cave Creek Road | New River Rd | Canyon Ridge Dr | 132.19 | 2.00 | 91 | 0 | 0 | 0 | 0 | 1 | 100 | |
| North Cave Creek Road | Canyon Ridge Rd | Canyon Ridge Dr | 34.68 | 2.00 | 93 | 0 | 0 | 0 | 0 | 2 | 100 | |
| North Cave Creek Road | New River Rd | Canyon Ridge Dr | 43.56 | 2.00 | 94 | 0 | 0 | 0 | 0 | 0 | 100 | |
| North Cave Creek Road | Sentinal Rock Rd | Sentinal Rock Rd | 30.63 | 2.00 | 93 | 0 | 0 | 0 | 0 | 1 | 100 | |
| North Cave Creek Road | New River Rd | Canyon Ridge Dr | 205.91 | 2.09 | 79 | 0 | 0 | 0 | 5 | 0 | 86 | |
| North Cave Creek Road | Canyon Ridge Rd | Stagecoach Pass | 177.48 | 2.11 | 90 | 0 | 0 | 0 | 0 | 8 | 100 | |
| North Cave Creek Road | Carefree Hwy | Perdido Dr | 966.92 | 2.20 | 84 | 0 | 0 | 0 | 0 | 9 | 100 | |
| North Cave Creek Road | Carefree Hwy | Perdido Dr | 125.54 | 2.43 | 91 | 0 | 0 | 0 | 0 | 0 | 100 | |
| North Cave Creek Road | Carefree Hwy | Perdido Dr | 453.03 | 2.62 | 68 | 0 | 0 | 0 | 0 | 1 | 100 | |
| North Cave Creek Road | New River Rd | Canyon Ridge Dr | 817.47 | 2.64 | 73 | 0 | 0 | 0 | 4 | 7 | 98 | |
| North Cave Creek Road | El Sendero | New River Rd | 899.51 | 2.69 | 62 | 0 | 1 | 0 | 6 | 14 | 100 | |
| North Cave Creek Road | El Sendero | New River Rd | 166.32 | 2.76 | 65 | 0 | 0 | 0 | 41 | 0 | 100 | |
| North Cave Creek Road | El Sendero | New River Rd | 28.10 | 3.00 | 60 | 0 | 0 | 0 | 0 | 0 | 100 | |
| North Cave Creek Road | Carefree Hwy | Perdido Dr | 274.64 | 3.00 | 59 | 1 | 0 | 0 | 3 | 4 | 100 | |
| | | | Length (feet) | 10,018.90 | RB Rating | PCI Rating | # Potholes | | | | | |
| | | | Length (miles) | 1.90 | 1.87 | 83 | 1 | | | | | |

| STANDALONE STREET - NORTH GRAPEVINE ROAD | | | | | | | | | | | | |
|--|----------|------------|-----------------------|-------------------|------------------|-------------------|--------------------|--------------|-----------------|------------|--------------|--|
| Road Name | From | To | Length (ft) | RoadBotics Rating | HD-PCI Rating | # of Potholes | % Fatigue Cracking | % Distortion | % Deterioration | Patch/Seal | % Trans/Long | |
| North Grapevine Road | Scopa Tr | Horizon Dr | 127.36 | 3.00 | 60 | 0 | 0 | 0 | 0 | 0 | 100 | |
| North Grapevine Road | Scopa Tr | Horizon Dr | 423.34 | 3.55 | 53 | 0 | 36 | 0 | 23 | 9 | 100 | |
| North Grapevine Road | Scopa Tr | Horizon Dr | 208.93 | 3.73 | 47 | 1 | 77 | 0 | 32 | 0 | 100 | |
| North Grapevine Road | Scopa Tr | Horizon Dr | 117.60 | 4.00 | 40 | 0 | 91 | 0 | 18 | 0 | 100 | |
| | | | Length (feet) | 877.23 | RB Rating | PCI Rating | # Potholes | | | | | |
| | | | Length (miles) | 0.17 | 3.57 | 51 | 1 | | | | | |

| STANDALONE STREET - MULE TRAIN ROAD | | | | | | | | | | | |
|-------------------------------------|---------------|---------------|-------------|-------------------|---------------|---------------|--------------------|--------------|-----------------|------------|--------------|
| Road Name | From | To | Length (ft) | RoadBotics Rating | HD-PCI Rating | # of Potholes | % Fatigue Cracking | % Distortion | % Deterioration | Patch/Seal | % Trans/Long |
| North Mule Train Road | Cave Creek Rd | Primrose Path | 26.43 | 1.00 | 100 | 0 | 0 | 0 | 0 | 0 | 0 |
| North Mule Train Road | Primrose Path | Rambling Rd | 308.90 | 1.00 | 100 | 0 | 0 | 0 | 0 | 0 | 0 |
| North Mule Train Road | Cave Creek Rd | Primrose Path | 602.56 | 1.00 | 100 | 0 | 0 | 0 | 0 | 0 | 0 |
| North Mule Train Road | Primrose Path | Rambling Rd | 27.36 | 1.00 | 100 | 0 | 0 | 0 | 0 | 0 | 0 |
| North Mule Train Road | Primrose Path | Rambling Rd | 555.35 | 1.07 | 94 | 0 | 0 | 0 | 0 | 0 | 7 |

| PAVEMENT CONDITION RATINGS | | | | | | | | | | | |
|----------------------------|-----------------|-----------------------|-------------|-------------------|-------------------|-------------------|--------------------|--------------|-----------------|------------|--------------|
| Road Name | From | To | Length (ft) | RoadBotics Rating | HD-PCI Rating | # of Potholes | % Fatigue Cracking | % Distortion | % Deterioration | Patch/Seal | % Trans/Long |
| North Mule Train Road | Rambling Rd | Carefree Dr | 120.79 | 1.08 | 94 | 0 | 0 | 0 | 0 | 0 | 8 |
| North Mule Train Road | Rambling Rd | Carefree Dr | 214.07 | 1.18 | 94 | 0 | 0 | 0 | 0 | 0 | 18 |
| North Mule Train Road | Rambling Rd | Carefree Dr | 293.24 | 1.24 | 94 | 0 | 0 | 0 | 0 | 0 | 24 |
| North Mule Train Road | Rambling Rd | Carefree Dr | 91.90 | 1.33 | 94 | 0 | 0 | 0 | 0 | 0 | 33 |
| North Mule Train Road | Breathless Dr | Cave Creek Rd | 274.75 | 1.39 | 91 | 0 | 0 | 0 | 0 | 1 | 39 |
| North Mule Train Road | Cave Creek Rd | Primrose Path | 256.45 | 1.41 | 92 | 0 | 0 | 0 | 0 | 3 | 32 |
| North Mule Train Road | Breathless Dr | Cave Creek Rd | 135.19 | 1.50 | 92 | 0 | 0 | 0 | 0 | 1 | 43 |
| North Mule Train Road | Rambling Rd | Carefree Dr | 152.86 | 1.59 | 92 | 0 | 0 | 0 | 0 | 0 | 59 |
| North Mule Train Road | Stagecoach Pass | Breathless Dr | 626.27 | 1.63 | 87 | 0 | 0 | 0 | 0 | 25 | 61 |
| North Mule Train Road | Rambling Rd | Carefree Dr | 121.96 | 1.73 | 94 | 0 | 0 | 0 | 0 | 0 | 73 |
| North Mule Train Road | Rambling Rd | Carefree Dr | 146.21 | 1.79 | 92 | 0 | 0 | 0 | 0 | 0 | 79 |
| North Mule Train Road | Rambling Rd | Carefree Dr | 107.51 | 1.89 | 93 | 0 | 0 | 0 | 0 | 3 | 80 |
| North Mule Train Road | Rambling Rd | Carefree Dr | 32.64 | 2.00 | 94 | 0 | 0 | 0 | 0 | 0 | 100 |
| North Mule Train Road | Rambling Rd | Carefree Dr | 66.91 | 2.00 | 94 | 0 | 0 | 0 | 0 | 0 | 100 |
| | | Length (feet) | 4,161.35 | RB Rating | PCI Rating | # Potholes | | | | | |
| | | Length (miles) | 0.79 | 1.32 | 94 | 0 | | | | | |

| STANDALONE STREET - NEVER MIND TRAIL | | | | | | | | | | | |
|--------------------------------------|-------------------|-----------------------|-------------|-------------------|-------------------|-------------------|--------------------|--------------|-----------------|------------|--------------|
| Road Name | From | To | Length (ft) | RoadBotics Rating | HD-PCI Rating | # of Potholes | % Fatigue Cracking | % Distortion | % Deterioration | Patch/Seal | % Trans/Long |
| North Never Mind Trail | Curve to North | North of Curve | 154.15 | 2.82 | 64 | 0 | 0 | 0 | 8 | 5 | 85 |
| North Never Mind Trail | Piedra Grande Dr | Curve to North | 798.40 | 2.99 | 67 | 0 | 12 | 0 | 0 | 81 | 100 |
| North Never Mind Trail | Curve to the East | Piedra Grande Dr | 22.95 | 3.00 | 60 | 0 | 0 | 0 | 0 | 1 | 100 |
| North Never Mind Trail | Piedra Grande Dr | Curve to North | 202.65 | 3.00 | 60 | 0 | 0 | 0 | 0 | 20 | 100 |
| North Never Mind Trail | Curve to North | North of Curve | 556.13 | 3.04 | 71 | 0 | 7 | 0 | 0 | 51 | 100 |
| | | Length (feet) | 1,734.28 | RB Rating | PCI Rating | # Potholes | | | | | |
| | | Length (miles) | 0.33 | 2.99 | 67 | 0 | | | | | |

| STANDALONE STREET - PIMA ROAD | | | | | | | | | | | |
|-------------------------------|-----------------|---------------|-------------|-------------------|---------------|---------------|--------------------|--------------|-----------------|------------|--------------|
| Road Name | From | To | Length (ft) | RoadBotics Rating | HD-PCI Rating | # of Potholes | % Fatigue Cracking | % Distortion | % Deterioration | Patch/Seal | % Trans/Long |
| North Pima Road | Cave Creek Rd | Short Putt Pl | 100.83 | 1.00 | 100 | 0 | 0 | 0 | 0 | 0 | 0 |
| North Pima Road | Cave Creek Rd | Short Putt Pl | 418.91 | 1.00 | 100 | 0 | 0 | 0 | 0 | 0 | 0 |
| North Pima Road | Cave Creek Rd | Short Putt Pl | 128.81 | 1.00 | 100 | 0 | 0 | 0 | 0 | 0 | 0 |
| North Pima Road | Cave Creek Rd | Short Putt Pl | 403.35 | 1.00 | 100 | 0 | 0 | 0 | 0 | 0 | 0 |
| North Pima Road | Cave Creek Rd | Short Putt Pl | 312.40 | 1.10 | 94 | 0 | 0 | 0 | 0 | 0 | 10 |
| North Pima Road | Cave Creek Rd | Short Putt Pl | 128.78 | 1.21 | 94 | 0 | 0 | 0 | 0 | 0 | 21 |
| North Pima Road | Cave Creek Rd | Short Putt Pl | 315.94 | 1.33 | 92 | 0 | 0 | 0 | 0 | 3 | 27 |
| North Pima Road | Short Putt Pl | Carefree Dr | 420.34 | 1.50 | 89 | 0 | 0 | 0 | 0 | 6 | 34 |
| North Pima Road | Stagecoach Pass | Cave Creek Rd | 180.04 | 1.89 | 92 | 0 | 0 | 0 | 0 | 0 | 89 |
| North Pima Road | Stagecoach Pass | Cave Creek Rd | 86.44 | 2.00 | 94 | 0 | 0 | 0 | 0 | 0 | 100 |
| North Pima Road | Stagecoach Pass | Cave Creek Rd | 108.91 | 2.00 | 94 | 0 | 0 | 0 | 0 | 0 | 100 |

| PAVEMENT CONDITION RATINGS | | | | | | | | | | | |
|----------------------------|----------------------|---------------------------|-------------|-------------------|-------------------|-------------------|--------------------|--------------|-----------------|------------|--------------|
| Road Name | From | To | Length (ft) | RoadBotics Rating | HD-PCI Rating | # of Potholes | % Fatigue Cracking | % Distortion | % Deterioration | Patch/Seal | % Trans/Long |
| North Pima Road | Cave Creek Rd | Short Putt Pl | 37.14 | 2.00 | 94 | 0 | 0 | 0 | 0 | 0 | 100 |
| North Pima Road | Stagecoach Pass | Cave Creek Rd | 253.23 | 2.00 | 89 | 0 | 0 | 0 | 0 | 2 | 100 |
| North Pima Road | Stagecoach Pass | Cave Creek Rd | 148.30 | 2.00 | 92 | 0 | 0 | 0 | 0 | 0 | 100 |
| North Pima Road | Stagecoach Pass | Cave Creek Rd | 33.99 | 2.00 | 94 | 0 | 0 | 0 | 0 | 0 | 100 |
| North Pima Road | Stagecoach Pass | Cave Creek Rd | 348.41 | 2.03 | 88 | 0 | 0 | 0 | 0 | 2 | 100 |
| North Pima Road | Stagecoach Pass | Cave Creek Rd | 140.29 | 2.06 | 92 | 0 | 0 | 0 | 0 | 0 | 100 |
| North Pima Road | Chas Blair Macdonald | N of Chas Blair Macdonald | 192.29 | 2.10 | 78 | 0 | 0 | 0 | 10 | 8 | 100 |
| North Pima Road | Carefree Dr | Double Eagle Rd | 471.97 | 2.13 | 78 | 0 | 0 | 0 | 4 | 31 | 56 |
| North Pima Road | Stagecoach Pass | Cave Creek Rd | 134.86 | 2.25 | 89 | 0 | 0 | 0 | 0 | 4 | 92 |
| North Pima Road | Stagecoach Pass | Cave Creek Rd | 194.11 | 2.26 | 82 | 0 | 0 | 0 | 5 | 2 | 100 |
| North Pima Road | Double Eagle Rd | Chas Blair Macdonald | 134.52 | 2.36 | 90 | 0 | 0 | 0 | 0 | 9 | 100 |
| North Pima Road | Double Eagle Rd | Chas Blair Macdonald | 296.37 | 2.66 | 67 | 0 | 0 | 0 | 0 | 29 | 55 |
| North Pima Road | Short Putt Pl | Carefree Dr | 184.73 | 2.76 | 64 | 0 | 6 | 0 | 12 | 15 | 100 |
| North Pima Road | Carefree Dr | Double Eagle Rd | 52.35 | 3.00 | 60 | 0 | 0 | 0 | 0 | 4 | 100 |
| | | Length (feet) | 5,227.31 | RB Rating | PCI Rating | # Potholes | | | | | |
| | | Length (miles) | 0.99 | 1.76 | 88 | 0 | | | | | |

| STANDALONE STREET - NORTH SCOPA TRAIL | | | | | | | | | | | |
|---------------------------------------|---------------|-----------------------|-------------|------------------|-------------------|-------------------|----|---|----|----|-----|
| North Scopa Trail | Cave Creek Rd | Curve to East | 270.38 | 2.97 | 56 | 2 | 0 | 0 | 7 | 10 | 100 |
| North Scopa Trail | Cave Creek Rd | Curve to East | 191.83 | 3.89 | 43 | 1 | 79 | 0 | 68 | 8 | 100 |
| | | Length (feet) | 462.21 | RB Rating | PCI Rating | # Potholes | | | | | |
| | | Length (miles) | 0.09 | 3.35 | 51 | 3 | | | | | |

| STANDALONE STREET - TOM DARLINGTON DRIVE | | | | | | | | | | | |
|--|-----------------|-----------------|---------|------|-----|---|---|---|---|---|---|
| North Tom Darlington Drive | Meander Wy | Stagecoach Pass | 132.71 | 1.00 | 100 | 0 | 0 | 0 | 0 | 0 | 0 |
| North Tom Darlington Drive | Long Rifle Rd | Bivouac Tr | 253.75 | 1.00 | 100 | 0 | 0 | 0 | 0 | 0 | 0 |
| North Tom Darlington Drive | Meander Wy | Stagecoach Pass | 381.66 | 1.00 | 100 | 0 | 0 | 0 | 0 | 0 | 0 |
| North Tom Darlington Drive | Wampum Way | Lucky Ln | 24.94 | 1.00 | 100 | 0 | 0 | 0 | 0 | 0 | 0 |
| North Tom Darlington Drive | Wampum Way | Lucky Ln | 62.12 | 1.00 | 100 | 0 | 0 | 0 | 0 | 0 | 0 |
| North Tom Darlington Drive | Lucky Ln | Ho Rd | 52.81 | 1.00 | 100 | 0 | 0 | 0 | 0 | 0 | 0 |
| North Tom Darlington Drive | Meander Wy | Stagecoach Pass | 25.41 | 1.00 | 100 | 0 | 0 | 0 | 0 | 0 | 0 |
| North Tom Darlington Drive | Meander Wy | Stagecoach Pass | 591.87 | 1.00 | 100 | 0 | 0 | 0 | 0 | 0 | 0 |
| North Tom Darlington Drive | Stagecoach Pass | Radiant Ct | 166.61 | 1.00 | 100 | 0 | 0 | 0 | 0 | 0 | 0 |
| North Tom Darlington Drive | Carefree Dr | Wampum Way | 146.42 | 1.00 | 100 | 0 | 0 | 0 | 0 | 0 | 0 |
| North Tom Darlington Drive | Meander Wy | Stagecoach Pass | 1434.36 | 1.00 | 100 | 0 | 0 | 0 | 0 | 0 | 0 |
| North Tom Darlington Drive | Carefree Dr | Wampum Way | 77.44 | 1.00 | 100 | 0 | 0 | 0 | 0 | 0 | 0 |
| North Tom Darlington Drive | Carefree Dr | Wampum Way | 119.50 | 1.00 | 100 | 0 | 0 | 0 | 0 | 0 | 0 |

| PAVEMENT CONDITION RATINGS | | | | | | | | | | | |
|----------------------------|-----------------|-----------------|-------------|-------------------|---------------|---------------|--------------------|--------------|-----------------|------------|--------------|
| Road Name | From | To | Length (ft) | RoadBotics Rating | HD-PCI Rating | # of Potholes | % Fatigue Cracking | % Distortion | % Deterioration | Patch/Seal | % Trans/Long |
| North Tom Darlington Drive | Meander Wy | Stagecoach Pass | 131.63 | 1.00 | 100 | 0 | 0 | 0 | 0 | 0 | 0 |
| North Tom Darlington Drive | Carefree Dr | Wampum Way | 42.76 | 1.00 | 100 | 0 | 0 | 0 | 0 | 0 | 0 |
| North Tom Darlington Drive | Meander Wy | Stagecoach Pass | 288.83 | 1.00 | 100 | 0 | 0 | 0 | 0 | 0 | 0 |
| North Tom Darlington Drive | Wampum Way | Lucky Ln | 114.39 | 1.00 | 100 | 0 | 0 | 0 | 0 | 0 | 0 |
| North Tom Darlington Drive | Stagecoach Pass | Radiant Ct | 202.84 | 1.05 | 94 | 0 | 0 | 0 | 0 | 0 | 5 |
| North Tom Darlington Drive | Carefree Dr | Wampum Way | 192.89 | 1.05 | 94 | 0 | 0 | 0 | 0 | 0 | 5 |
| North Tom Darlington Drive | Never Mind Tr | Long Rifle Rd | 334.44 | 1.09 | 94 | 0 | 0 | 0 | 0 | 0 | 9 |
| North Tom Darlington Drive | Stagecoach Pass | Radiant Ct | 207.32 | 1.10 | 94 | 0 | 0 | 0 | 0 | 0 | 10 |
| North Tom Darlington Drive | Leisure Ln | Meander Wy | 580.89 | 1.12 | 91 | 0 | 0 | 0 | 0 | 2 | 8 |
| North Tom Darlington Drive | Bloody Basin Rd | Carefree Dr | 160.86 | 1.13 | 94 | 0 | 0 | 0 | 0 | 0 | 13 |
| North Tom Darlington Drive | Stagecoach Pass | Radiant Ct | 282.12 | 1.14 | 94 | 0 | 0 | 0 | 0 | 0 | 14 |
| North Tom Darlington Drive | Long Rifle Rd | Bivouac Tr | 80.42 | 1.14 | 94 | 0 | 0 | 0 | 0 | 0 | 14 |
| North Tom Darlington Drive | Stagecoach Pass | Radiant Ct | 282.52 | 1.14 | 93 | 0 | 0 | 0 | 0 | 2 | 14 |
| North Tom Darlington Drive | Carefree Dr | Wampum Way | 155.54 | 1.15 | 92 | 0 | 0 | 0 | 0 | 0 | 6 |
| North Tom Darlington Drive | Carefree Dr | Wampum Way | 115.02 | 1.18 | 94 | 0 | 0 | 0 | 0 | 0 | 18 |
| North Tom Darlington Drive | Wampum Way | Lucky Ln | 53.82 | 1.20 | 93 | 0 | 0 | 0 | 20 | 0 | 0 |
| North Tom Darlington Drive | Bivouac Tr | Bloody Basin Rd | 266.63 | 1.23 | 94 | 0 | 0 | 0 | 0 | 0 | 23 |
| North Tom Darlington Drive | Radiant Ct | Never Mind Tr | 208.20 | 1.23 | 93 | 0 | 0 | 0 | 0 | 1 | 23 |
| North Tom Darlington Drive | Long Rifle Rd | Bivouac Tr | 78.02 | 1.25 | 94 | 0 | 0 | 0 | 0 | 0 | 25 |
| North Tom Darlington Drive | Bloody Basin Rd | Carefree Dr | 213.79 | 1.27 | 94 | 0 | 0 | 0 | 0 | 0 | 27 |
| North Tom Darlington Drive | Bivouac Tr | Bloody Basin Rd | 124.14 | 1.31 | 87 | 0 | 0 | 0 | 8 | 0 | 23 |
| North Tom Darlington Drive | Wampum Way | Lucky Ln | 44.29 | 1.33 | 94 | 0 | 0 | 0 | 0 | 0 | 33 |
| North Tom Darlington Drive | Ho Rd | Ed Everett Wy | 59.79 | 1.33 | 93 | 0 | 0 | 0 | 0 | 2 | 33 |
| North Tom Darlington Drive | Stagecoach Pass | Radiant Ct | 378.06 | 1.37 | 91 | 0 | 0 | 0 | 0 | 8 | 37 |
| North Tom Darlington Drive | Ho Rd | Ed Everett Wy | 188.89 | 1.40 | 93 | 0 | 0 | 0 | 0 | 1 | 40 |
| North Tom Darlington Drive | Stagecoach Pass | Radiant Ct | 97.23 | 1.40 | 93 | 0 | 0 | 0 | 0 | 1 | 40 |
| North Tom Darlington Drive | Stagecoach Pass | Radiant Ct | 248.41 | 1.42 | 87 | 0 | 0 | 0 | 23 | 0 | 19 |
| North Tom Darlington Drive | Stagecoach Pass | Radiant Ct | 62.86 | 1.43 | 93 | 0 | 0 | 0 | 0 | 2 | 43 |
| North Tom Darlington Drive | Meander Wy | Stagecoach Pass | 553.26 | 1.45 | 89 | 0 | 0 | 0 | 0 | 1 | 45 |
| North Tom Darlington Drive | Lucky Ln | Ho Rd | 75.77 | 1.50 | 94 | 0 | 0 | 0 | 0 | 0 | 50 |
| North Tom Darlington Drive | Bloody Basin Rd | Carefree Dr | 87.44 | 1.50 | 94 | 0 | 0 | 0 | 0 | 0 | 50 |
| North Tom Darlington Drive | Meander Wy | Stagecoach Pass | 329.18 | 1.53 | 92 | 0 | 0 | 0 | 0 | 0 | 53 |
| North Tom Darlington Drive | Lucky Ln | Ho Rd | 83.61 | 1.63 | 94 | 0 | 0 | 0 | 0 | 0 | 63 |
| North Tom Darlington Drive | Bloody Basin Rd | Carefree Dr | 97.56 | 1.67 | 94 | 0 | 0 | 0 | 0 | 0 | 67 |
| North Tom Darlington Drive | Wampum Way | Lucky Ln | 80.30 | 1.67 | 94 | 0 | 0 | 0 | 0 | 0 | 67 |
| North Tom Darlington Drive | Radiant Ct | Never Mind Tr | 72.76 | 1.71 | 94 | 0 | 0 | 0 | 0 | 0 | 71 |
| North Tom Darlington Drive | Radiant Ct | Never Mind Tr | 289.33 | 1.79 | 78 | 0 | 0 | 0 | 4 | 2 | 71 |
| North Tom Darlington Drive | Bivouac Tr | Bloody Basin Rd | 39.65 | 1.80 | 94 | 0 | 0 | 0 | 0 | 0 | 80 |
| North Tom Darlington Drive | Bloody Basin Rd | Carefree Dr | 120.86 | 1.82 | 93 | 0 | 0 | 0 | 0 | 3 | 82 |

| PAVEMENT CONDITION RATINGS | | | | | | | | | | | |
|----------------------------|-----------------|-----------------|-------------|-------------------|---------------|---------------|--------------------|--------------|-----------------|------------|--------------|
| Road Name | From | To | Length (ft) | RoadBotics Rating | HD-PCI Rating | # of Potholes | % Fatigue Cracking | % Distortion | % Deterioration | Patch/Seal | % Trans/Long |
| North Tom Darlington Drive | Meander Wy | Stagecoach Pass | 179.51 | 1.83 | 83 | 0 | 0 | 0 | 6 | 2 | 78 |
| North Tom Darlington Drive | Lucky Ln | Ho Rd | 65.60 | 1.88 | 94 | 0 | 0 | 0 | 0 | 0 | 88 |
| North Tom Darlington Drive | Lucky Ln | Ho Rd | 87.70 | 1.89 | 87 | 0 | 0 | 0 | 11 | 0 | 78 |
| North Tom Darlington Drive | Leisure Ln | Meander Wy | 103.10 | 1.90 | 87 | 0 | 0 | 0 | 40 | 0 | 50 |
| North Tom Darlington Drive | Leisure Ln | Meander Wy | 693.23 | 1.93 | 77 | 0 | 0 | 0 | 3 | 4 | 84 |
| North Tom Darlington Drive | Meander Wy | Stagecoach Pass | 358.26 | 1.97 | 82 | 0 | 0 | 0 | 5 | 0 | 84 |
| North Tom Darlington Drive | Bloody Basin Rd | Bloody Basin Rd | 14.91 | 2.00 | 94 | 0 | 0 | 0 | 0 | 0 | 100 |
| North Tom Darlington Drive | Stagecoach Pass | Radiant Ct | 128.09 | 2.00 | 91 | 0 | 0 | 0 | 0 | 1 | 100 |
| North Tom Darlington Drive | Carefree Dr | Wampum Way | 25.61 | 2.00 | 94 | 0 | 0 | 0 | 0 | 0 | 100 |
| North Tom Darlington Drive | Wampum Way | Lucky Ln | 44.51 | 2.00 | 93 | 0 | 0 | 0 | 0 | 2 | 100 |
| North Tom Darlington Drive | Never Mind Tr | Long Rifle Rd | 347.29 | 2.00 | 90 | 0 | 0 | 0 | 0 | 0 | 100 |
| North Tom Darlington Drive | Carefree Dr | Wampum Way | 92.08 | 2.00 | 87 | 0 | 0 | 0 | 10 | 0 | 90 |
| North Tom Darlington Drive | Wampum Way | Lucky Ln | 50.02 | 2.00 | 87 | 0 | 0 | 0 | 25 | 0 | 50 |
| North Tom Darlington Drive | Lucky Ln | Ho Rd | 47.88 | 2.00 | 94 | 0 | 0 | 0 | 0 | 0 | 100 |
| North Tom Darlington Drive | Wampum Way | Lucky Ln | 273.53 | 2.11 | 90 | 0 | 0 | 0 | 0 | 0 | 100 |
| North Tom Darlington Drive | Bivouac Tr | Bloody Basin Rd | 288.40 | 2.29 | 89 | 0 | 0 | 0 | 0 | 0 | 100 |
| North Tom Darlington Drive | Long Rifle Rd | Bivouac Tr | 272.56 | 2.32 | 89 | 0 | 0 | 0 | 0 | 0 | 100 |
| North Tom Darlington Drive | Bloody Basin Rd | Bloody Basin Rd | 26.19 | 2.33 | 92 | 0 | 0 | 0 | 0 | 3 | 100 |
| North Tom Darlington Drive | Ho Rd | Ed Everett Wy | 41.06 | 2.40 | 92 | 0 | 0 | 0 | 0 | 1 | 100 |
| North Tom Darlington Drive | Cave Creek Rd | Cave Creek Rd | 47.47 | 2.60 | 68 | 0 | 0 | 0 | 40 | 1 | 100 |
| North Tom Darlington Drive | Bloody Basin Rd | Carefree Dr | 93.43 | 2.78 | 65 | 0 | 0 | 0 | 0 | 0 | 100 |
| North Tom Darlington Drive | Cave Creek Rd | Cave Creek Rd | 51.74 | 2.80 | 64 | 0 | 0 | 0 | 0 | 1 | 100 |
| North Tom Darlington Drive | Wampum Way | Lucky Ln | 64.40 | 2.86 | 63 | 0 | 0 | 0 | 0 | 0 | 100 |
| North Tom Darlington Drive | Ho Rd | Ed Everett Wy | 101.18 | 2.90 | 62 | 0 | 0 | 0 | 0 | 2 | 100 |
| North Tom Darlington Drive | Lucky Ln | Ho Rd | 94.81 | 2.91 | 62 | 0 | 0 | 0 | 0 | 4 | 100 |
| North Tom Darlington Drive | Lucky Ln | Ho Rd | 325.19 | 2.94 | 62 | 0 | 0 | 0 | 0 | 0 | 100 |
| North Tom Darlington Drive | Ed Everett Wu | Cave Creek Rd | 9.42 | 3.00 | 60 | 0 | 0 | 0 | 50 | 0 | 100 |
| North Tom Darlington Drive | Bloody Basin Rd | Carefree Dr | 229.17 | 3.00 | 60 | 0 | 0 | 0 | 0 | 5 | 100 |
| North Tom Darlington Drive | Ed Everett Wu | Cave Creek Rd | 53.16 | 3.00 | 60 | 0 | 0 | 0 | 0 | 1 | 100 |
| North Tom Darlington Drive | Ed Everett Wu | Cave Creek Rd | 164.79 | 3.00 | 60 | 0 | 0 | 0 | 0 | 1 | 100 |
| North Tom Darlington Drive | Ho Rd | Ed Everett Wy | 210.05 | 3.00 | 60 | 0 | 0 | 0 | 0 | 0 | 100 |
| North Tom Darlington Drive | Carefree Dr | Wampum Way | 92.45 | 3.00 | 60 | 0 | 0 | 0 | 0 | 0 | 100 |
| North Tom Darlington Drive | Ed Everett Wu | Cave Creek Rd | 37.37 | 3.00 | 60 | 0 | 0 | 0 | 0 | 0 | 100 |
| North Tom Darlington Drive | Bloody Basin Rd | Carefree Dr | 214.48 | 3.00 | 60 | 0 | 0 | 0 | 0 | 0 | 100 |
| North Tom Darlington Drive | Wampum Way | Lucky Ln | 45.20 | 3.00 | 60 | 0 | 0 | 0 | 0 | 0 | 100 |
| North Tom Darlington Drive | Ed Everett Wu | Cave Creek Rd | 114.55 | 3.00 | 60 | 0 | 0 | 0 | 0 | 0 | 100 |
| North Tom Darlington Drive | Bivouac Tr | Bloody Basin Rd | 139.97 | 3.00 | 60 | 0 | 0 | 0 | 0 | 0 | 100 |

| PAVEMENT CONDITION RATINGS | | | | | | | | | | | |
|----------------------------|-----------------|---------------|-----------------------|-------------------|------------------|-------------------|--------------------|--------------|-----------------|------------|--------------|
| Road Name | From | To | Length (ft) | RoadBotics Rating | HD-PCI Rating | # of Potholes | % Fatigue Cracking | % Distortion | % Deterioration | Patch/Seal | % Trans/Long |
| North Tom Darlington Drive | Ed Everett Wu | Cave Creek Rd | 194.34 | 3.00 | 60 | 0 | 0 | 0 | 0 | 2 | 100 |
| North Tom Darlington Drive | Bloody Basin Rd | Carefree Dr | 146.83 | 3.00 | 60 | 0 | 0 | 0 | 0 | 0 | 100 |
| | | | Length (feet) | 16,065.45 | RB Rating | PCI Rating | # Potholes | | | | |
| | | | Length (miles) | 3.04 | 1.63 | 87 | 0 | | | | |

| STANDALONE STREET - TRANQUIL TRAIL | | | | | | | | | | | |
|------------------------------------|---------------|--------------|-----------------------|-------------|------------------|-------------------|-------------------|---|----|----|-----|
| North Tranquil Trail | Rising Sun Rd | Horizon Dr | 97.63 | 2.60 | 68 | 0 | 0 | 0 | 0 | 10 | 100 |
| North Tranquil Trail | Sundance Tr | Celestial St | 702.04 | 2.97 | 61 | 0 | 0 | 0 | 0 | 70 | 100 |
| North Tranquil Trail | Sundance Tr | Celestial St | 242.31 | 3.00 | 60 | 0 | 0 | 0 | 0 | 24 | 100 |
| North Tranquil Trail | Rising Sun Rd | Horizon Dr | 42.87 | 3.00 | 60 | 0 | 0 | 0 | 0 | 4 | 100 |
| North Tranquil Trail | Sundance Tr | Celestial St | 485.86 | 3.00 | 60 | 0 | 0 | 0 | 0 | 51 | 100 |
| North Tranquil Trail | Rising Sun Rd | Horizon Dr | 117.72 | 3.27 | 74 | 0 | 0 | 0 | 27 | 11 | 100 |
| | | | Length (feet) | 1,688.43 | RB Rating | PCI Rating | # Potholes | | | | |
| | | | Length (miles) | 0.32 | 2.98 | 62 | 0 | | | | |

| STANDALONE STREET - RISING SUN ROAD | | | | | | | | | | | |
|-------------------------------------|-------------|---------|-----------------------|-------------|------------------|-------------------|-------------------|---|---|---|-----|
| Rising Sun Road | Tranquil Tr | 80th St | 230.92 | 2.00 | 90 | 0 | 0 | 0 | 0 | 0 | 100 |
| Rising Sun Road | Tranquil Tr | 80th St | 1049.64 | 2.00 | 86 | 0 | 0 | 0 | 0 | 0 | 100 |
| Rising Sun Road | Tranquil Tr | 80th St | 243.55 | 2.08 | 90 | 0 | 0 | 0 | 0 | 0 | 100 |
| Rising Sun Road | Tranquil Tr | 80th St | 140.93 | 2.20 | 92 | 0 | 0 | 0 | 0 | 0 | 100 |
| Rising Sun Road | Tranquil Tr | 80th St | 548.38 | 2.20 | 76 | 0 | 0 | 0 | 2 | 7 | 100 |
| Rising Sun Road | Tranquil Tr | 80th St | 353.51 | 2.36 | 89 | 0 | 0 | 0 | 0 | 0 | 100 |
| | | | Length (feet) | 2,566.93 | RB Rating | PCI Rating | # Potholes | | | | |
| | | | Length (miles) | 0.49 | 2.11 | 85 | 0 | | | | |

| STANDALONE STREET - SCOPA TRAIL | | | | | | | | | | | |
|---------------------------------|--------------|----------------------|-----------------------|-------------|------------------|-------------------|-------------------|---|----|---|----|
| Scopa Trail | Grapevine Rd | East of Grapevine Rd | 822.34 | 2.22 | 94 | 0 | 0 | 0 | 0 | 0 | 25 |
| Scopa Trail | Grapevine Rd | East of Grapevine Rd | 111.25 | 2.27 | 81 | 0 | 9 | 0 | 55 | 0 | 55 |
| | | | Length (feet) | 933.59 | RB Rating | PCI Rating | # Potholes | | | | |
| | | | Length (miles) | 0.18 | 2.23 | 92 | 0 | | | | |

| STANDALONE STREET - SPANISH BOOT ROAD | | | | | | | | | | | |
|---------------------------------------|----------------|--------------|--------|------|----|---|---|---|----|----|-----|
| Spanish Boot Road | Golden Spur Ln | To North End | 506.87 | 2.57 | 71 | 0 | 2 | 0 | 0 | 49 | 100 |
| Spanish Boot Road | Golden Spur Ln | To North End | 98.12 | 2.60 | 68 | 0 | 0 | 0 | 10 | 6 | 100 |
| Spanish Boot Road | Golden Spur Ln | To North End | 317.66 | 2.86 | 63 | 0 | 0 | 0 | 0 | 16 | 100 |
| Spanish Boot Road | Golden Spur Ln | To North End | 366.77 | 2.87 | 63 | 0 | 0 | 0 | 0 | 38 | 100 |

| PAVEMENT CONDITION RATINGS | | | | | | | | | | | |
|----------------------------|-----------------------|-------------------------|-----------------------|-------------------|------------------|-------------------|--------------------|--------------|-----------------|------------|--------------|
| Road Name | From | To | Length (ft) | RoadBotics Rating | HD-PCI Rating | # of Potholes | % Fatigue Cracking | % Distortion | % Deterioration | Patch/Seal | % Trans/Long |
| Spanish Boot Road | Golden Spur Ln | To North End | 616.74 | 3.02 | 60 | 0 | 0 | 0 | 0 | 63 | 98 |
| Spanish Boot Road | Golden Spur Ln | To North End | 636.34 | 3.08 | 70 | 0 | 0 | 0 | 2 | 65 | 100 |
| Spanish Boot Road | Golden Spur Ln | To North End | 429.98 | 3.18 | 67 | 1 | 0 | 0 | 0 | 44 | 100 |
| Spanish Boot Road | Golden Spur | To North End | 87.50 | 3.50 | 50 | 0 | 0 | 0 | 0 | 10 | 60 |
| Spanish Boot Road | N End Spanish Boot Rd | E-W across intersection | 106.92 | 3.55 | 49 | 0 | 0 | 0 | 0 | 11 | 100 |
| Spanish Boot Road | Golden Spur | To North End | 69.96 | 3.56 | 49 | 0 | 0 | 0 | 0 | 9 | 100 |
| Spanish Boot Road | Spanish Boot Rd West | To West of N-S Road | 337.18 | 3.79 | 45 | 0 | 0 | 0 | 0 | 34 | 100 |
| | | | Length (feet) | 3,574.04 | RB Rating | PCI Rating | # Potholes | | | | |
| | | | Length (miles) | 0.68 | 3.06 | 63 | 1 | | | | |

| VELVET SHADOWS | | | | | | | | | | | |
|---------------------|-----------|-------------|--------|------|-----|---|---|---|----|---|-----|
| East Lazywood Place | Milky Way | Twilight Tr | 38.89 | 1.00 | 100 | 0 | 0 | 0 | 0 | 0 | 0 |
| East Lazywood Place | Milky Way | Twilight Tr | 21.64 | 1.00 | 100 | 0 | 0 | 0 | 0 | 0 | 0 |
| East Lazywood Place | Milky Way | Twilight Tr | 13.47 | 1.00 | 100 | 0 | 0 | 0 | 0 | 0 | 0 |
| East Lazywood Place | Placid Pl | Milky Way | 15.64 | 1.00 | 100 | 0 | 0 | 0 | 0 | 0 | 0 |
| East Lazywood Place | Milky Way | Twilight Tr | 26.54 | 1.00 | 100 | 0 | 0 | 0 | 0 | 0 | 0 |
| East Lazywood Place | Milky Way | Milky Way | 14.50 | 1.00 | 100 | 0 | 0 | 0 | 0 | 0 | 0 |
| East Lazywood Place | Milky Way | Twilight Tr | 93.81 | 1.00 | 100 | 0 | 0 | 0 | 0 | 0 | 0 |
| East Lazywood Place | Milky Way | Twilight Tr | 50.74 | 1.00 | 100 | 0 | 0 | 0 | 0 | 0 | 0 |
| East Lazywood Place | Milky Way | Twilight Tr | 12.29 | 1.00 | 100 | 0 | 0 | 0 | 0 | 0 | 0 |
| East Lazywood Place | Milky Way | Twilight Tr | 36.62 | 1.00 | 100 | 0 | 0 | 0 | 0 | 0 | 0 |
| East Lazywood Place | Milky Way | Twilight Tr | 47.92 | 1.00 | 100 | 0 | 0 | 0 | 0 | 0 | 0 |
| East Lazywood Place | Placid Pl | Milky Way | 212.00 | 1.09 | 93 | 0 | 0 | 0 | 0 | 1 | 9 |
| East Lazywood Place | Milky Way | Twilight Tr | 60.92 | 1.20 | 94 | 0 | 0 | 0 | 0 | 0 | 20 |
| East Lazywood Place | Milky Way | Twilight Tr | 41.29 | 1.20 | 93 | 0 | 0 | 0 | 20 | 0 | 0 |
| East Lazywood Place | Milky Way | Twilight Tr | 27.10 | 1.25 | 94 | 0 | 0 | 0 | 0 | 0 | 25 |
| East Lazywood Place | Milky Way | Twilight Tr | 78.17 | 1.25 | 94 | 0 | 0 | 0 | 0 | 0 | 25 |
| East Lazywood Place | Placid Pl | Milky Way | 199.29 | 1.32 | 94 | 0 | 0 | 0 | 0 | 0 | 32 |
| East Lazywood Place | Placid Pl | Milky Way | 68.80 | 1.38 | 94 | 0 | 0 | 0 | 0 | 0 | 38 |
| East Lazywood Place | Placid Pl | Milky Way | 265.53 | 1.39 | 92 | 0 | 0 | 0 | 0 | 0 | 39 |
| East Lazywood Place | Placid Pl | Milky Way | 123.40 | 1.42 | 87 | 0 | 0 | 0 | 8 | 0 | 33 |
| East Lazywood Place | Placid Pl | Milky Way | 80.71 | 1.44 | 94 | 0 | 0 | 0 | 0 | 0 | 44 |
| East Lazywood Place | Placid Pl | Milky Way | 116.19 | 1.50 | 94 | 0 | 0 | 0 | 0 | 0 | 50 |
| East Lazywood Place | Milky Way | Twilight Tr | 136.41 | 1.62 | 94 | 0 | 0 | 0 | 0 | 0 | 62 |
| East Lazywood Place | Milky Way | Twilight Tr | 148.99 | 1.62 | 94 | 0 | 0 | 0 | 0 | 0 | 62 |
| East Lazywood Place | Milky Way | Twilight Tr | 50.82 | 1.80 | 94 | 0 | 0 | 0 | 0 | 0 | 80 |
| East Lazywood Place | Placid Pl | Milky Way | 259.66 | 1.85 | 90 | 0 | 0 | 0 | 0 | 0 | 85 |
| East Lazywood Place | Milky Way | Milky Way | 27.85 | 2.00 | 94 | 0 | 0 | 0 | 0 | 0 | 100 |
| East Lazywood Place | Milky Way | Twilight Tr | 53.44 | 2.00 | 94 | 0 | 0 | 0 | 0 | 0 | 100 |

| PAVEMENT CONDITION RATINGS | | | | | | | | | | | |
|----------------------------|-----------------|------------------------|-------------|-------------------|---------------|---------------|--------------------|--------------|-----------------|------------|--------------|
| Road Name | From | To | Length (ft) | RoadBotics Rating | HD-PCI Rating | # of Potholes | % Fatigue Cracking | % Distortion | % Deterioration | Patch/Seal | % Trans/Long |
| East Lazywood Place | Twilight Tr | To East End of Street | 289.69 | 2.15 | 87 | 0 | 0 | 0 | 0 | 1 | 89 |
| East Lazywood Place | Twilight Tr | To East End of Street | 55.07 | 3.00 | 60 | 0 | 0 | 0 | 14 | 3 | 100 |
| East Northview Lane | Cave Creek Rd | NW End of Street | 433.60 | 2.09 | 76 | 0 | 0 | 0 | 2 | 2 | 91 |
| East Northview Lane | Cave Creek Rd | NW End of Street | 442.27 | 2.10 | 78 | 0 | 0 | 0 | 5 | 0 | 98 |
| East Northview Lane | Cave Creek Rd | NW End of Street | 27.92 | 3.00 | 60 | 0 | 0 | 0 | 0 | 4 | 100 |
| East Trail Drive | Milky Way | Stardust Ln | 754.22 | 2.17 | 85 | 0 | 0 | 0 | 0 | 11 | 96 |
| East Venus Drive | Twilight Tr | To East End of Street | 389.74 | 2.28 | 89 | 0 | 0 | 0 | 0 | 0 | 100 |
| East Venus Drive | Placid Pl | Milky Way | 1019.49 | 2.90 | 54 | 1 | 24 | 0 | 9 | 6 | 100 |
| Milky Way | Venus Dr | Trail Dr | 72.86 | 1.78 | 93 | 0 | 0 | 0 | 0 | 2 | 78 |
| Milky Way | Venus Dr | Trail Dr | 526.43 | 2.06 | 76 | 0 | 0 | 0 | 2 | 1 | 100 |
| North Milky Way | Stagecoach Pass | Venus Dr | 124.11 | 1.08 | 94 | 0 | 0 | 0 | 0 | 0 | 8 |
| North Milky Way | Stagecoach Pass | Venus Dr | 217.47 | 1.52 | 92 | 0 | 0 | 0 | 0 | 0 | 52 |
| North Milky Way | Stagecoach Pass | Venus Dr | 243.50 | 1.79 | 90 | 0 | 0 | 0 | 0 | 2 | 67 |
| North Milky Way | Lazywood Pl | Cave Creek Rd | 541.92 | 2.20 | 86 | 0 | 0 | 0 | 0 | 3 | 100 |
| North Milky Way | Trail Dr | Lazywood Pl | 230.76 | 2.50 | 70 | 0 | 0 | 0 | 0 | 0 | 100 |
| North Milky Way | Lazywood Pl | Cave Creek Rd | 539.92 | 2.57 | 69 | 0 | 0 | 0 | 2 | 0 | 100 |
| North Milky Way | Lazywood Pl | Cave Creek Rd | 149.70 | 2.69 | 67 | 0 | 0 | 0 | 0 | 0 | 100 |
| North Milky Way | Trail Dr | Lazywood Pl | 202.64 | 2.81 | 64 | 0 | 0 | 0 | 10 | 3 | 100 |
| North Stardust Lane | Trail Dr | Twilight Tr | 25.71 | 2.00 | 94 | 0 | 0 | 0 | 0 | 0 | 100 |
| North Stardust Lane | Twilight Tr | Carefree Rolling Hills | 116.87 | 2.00 | 92 | 0 | 0 | 0 | 0 | 0 | 100 |
| North Stardust Lane | Twilight Tr | Carefree Rolling Hills | 67.22 | 2.00 | 94 | 0 | 0 | 0 | 0 | 0 | 100 |
| North Stardust Lane | Twilight Tr | Carefree Rolling Hills | 187.05 | 2.00 | 92 | 0 | 0 | 0 | 0 | 0 | 100 |
| North Stardust Lane | Trail Dr | Twilight Tr | 182.02 | 2.00 | 92 | 0 | 0 | 0 | 0 | 0 | 100 |
| North Stardust Lane | Trail Dr | Twilight Tr | 92.58 | 2.00 | 92 | 0 | 0 | 0 | 0 | 0 | 100 |
| North Stardust Lane | Twilight Tr | Carefree Rolling Hills | 117.33 | 2.00 | 92 | 0 | 0 | 0 | 0 | 0 | 100 |
| North Stardust Lane | Trail Dr | Twilight Tr | 91.95 | 2.00 | 87 | 0 | 0 | 0 | 20 | 0 | 80 |
| North Stardust Lane | Twilight Tr | Carefree Rolling Hills | 161.63 | 2.00 | 84 | 0 | 0 | 0 | 88 | 0 | 13 |
| North Stardust Lane | Twilight Tr | Carefree Rolling Hills | 61.38 | 2.00 | 94 | 0 | 0 | 0 | 0 | 0 | 100 |
| North Stardust Lane | Trail Dr | Twilight Tr | 95.28 | 2.00 | 93 | 0 | 0 | 0 | 0 | 1 | 100 |
| North Stardust Lane | Trail Dr | Twilight Tr | 61.33 | 2.00 | 94 | 0 | 0 | 0 | 0 | 0 | 100 |
| North Stardust Lane | Stagecoach Pass | Trail Dr | 1264.04 | 2.02 | 77 | 0 | 0 | 0 | 2 | 2 | 96 |
| North Stardust Lane | Trail Dr | Twilight Tr | 67.66 | 2.38 | 92 | 0 | 0 | 0 | 0 | 1 | 100 |
| North Twilight Trail | Stagecoach Pass | Venus Dr | 802.07 | 1.69 | 80 | 0 | 0 | 0 | 4 | 0 | 64 |
| North Twilight Trail | Venus Dr | Stardust Ln | 494.65 | 1.90 | 88 | 0 | 0 | 0 | 0 | 0 | 90 |
| North Twilight Trail | Stardust Ln | Lazywood Pl | 158.36 | 1.94 | 85 | 0 | 0 | 0 | 31 | 0 | 38 |
| North Twilight Trail | Venus Dr | Stardust Ln | 592.65 | 2.03 | 80 | 0 | 0 | 0 | 2 | 0 | 88 |
| North Twilight Trail | Stardust Ln | Lazywood Pl | 481.87 | 2.06 | 86 | 0 | 0 | 0 | 0 | 3 | 100 |
| North Twilight Trail | Lazywood Pl | Cave Creek Rd | 193.20 | 2.10 | 82 | 0 | 0 | 0 | 50 | 0 | 50 |
| North Twilight Trail | Lazywood Pl | Cave Creek Rd | 196.63 | 2.16 | 80 | 0 | 0 | 0 | 11 | 1 | 100 |

| PAVEMENT CONDITION RATINGS | | | | | | | | | | | |
|----------------------------|-----------------|---------------|-----------------------|-------------------|------------------|-------------------|--------------------|--------------|-----------------|------------|--------------|
| Road Name | From | To | Length (ft) | RoadBotics Rating | HD-PCI Rating | # of Potholes | % Fatigue Cracking | % Distortion | % Deterioration | Patch/Seal | % Trans/Long |
| North Twilight Trail | Lazywood Pl | Cave Creek Rd | 305.18 | 2.16 | 79 | 0 | 0 | 0 | 68 | 0 | 32 |
| Placid Place | Stagecoach Pass | Venus Dr | 86.32 | 1.56 | 94 | 0 | 0 | 0 | 0 | 0 | 56 |
| Placid Place | Stagecoach Pass | Venus Dr | 395.46 | 1.74 | 89 | 0 | 0 | 0 | 0 | 1 | 74 |
| Placid Place | Venus Dr | Lazywood Pl | 148.66 | 1.75 | 87 | 0 | 0 | 0 | 44 | 0 | 31 |
| Placid Place | Venus Dr | Lazywood Pl | 385.01 | 1.97 | 88 | 0 | 0 | 0 | 0 | 8 | 87 |
| Placid Place | Stagecoach Pass | Venus Dr | 71.03 | 2.00 | 93 | 0 | 0 | 0 | 0 | 1 | 100 |
| Placid Place | Venus Dr | Lazywood Pl | 178.83 | 2.00 | 83 | 0 | 0 | 0 | 6 | 3 | 94 |
| | | | Length (feet) | 15,665.91 | RB Rating | PCI Rating | # Potholes | | | | |
| | | | Length (miles) | 2.97 | 2.01 | 82 | 1 | | | | |

SUBDIVISION & STANDALONE STREETS EVALUATION, RANKING & PRIORITIZATION

| SUBDIVISION & STANDALONE STREETS EVALUATION, RANKING & PRIORITIZATION | | | | | | | | | | | | | | | | |
|---|--------------------------------------|-------------------|--|----------------------------|--------------------------|--|--------------------|-----------------------|---------------|--------------------------------|--------------------|--------------------------------------|------------------------------|--|--------------------------------------|--------------|
| Subdivision / Standalone Street | Construction Type | RoadBotics Rating | Functional Class Factor | Adjusted RoadBotics Rating | % RoadBotics Rating x 80 | Construction Cost Factor (1/Unit Cost) | % Cost Factor x 15 | Safety - # of Crashes | % Crashes x 5 | Total Score - Rank High to Low | Pavement Area (SY) | Budgetary Cost/SY | Construction Cost Budget | Fiscal Year | Fiscal Year Construction Cost Budget | |
| East Cave Creek Road Carefree Dr to Pima Rd (Already Programmed) | AC Mill & Overlay + Microseal | 2.23 | N/A - The Town has already programmed this project and let for construction. Note: Microseal is the same surface treatment as Microsurfacing. | | | | | | | | | M&O 31,752 MICROSEAL 31,752 | M&O 36 MICROSEAL 12 | M&O \$1,143,067 MICROSEAL \$381,022 | FY 2021-2022 | \$ 1,524,090 |
| Cow Track Estates | Cape Seal (Slurry Seal on Chip Seal) | 2.94 | 100% | 2.94 | 2.78 | 0.0526 | 0.3903 | 2 | 0.06 | 3.23 | 111,120 | \$ 19 | \$ 2,111,280 | FY 2022-2023 | \$ 2,111,280 | |
| Sentinal Rock Estates | Cape Seal (Slurry Seal on Chip Seal) | 2.84 | 100% | 2.84 | 2.68 | 0.0526 | 0.3903 | 0 | 0.00 | 3.07 | 49,386 | \$ 19 | \$ 938,334 | FY 2023-2024 | \$ 938,334 | |
| Ranchitos Del Ray | Cape Seal (Slurry Seal on Chip Seal) | 2.20 | 100% | 2.20 | 2.08 | 0.0526 | 0.3903 | 0 | 0.00 | 2.47 | 28,557 | \$ 19 | \$ 542,583 | FY 2024-2025 | \$ 542,583 | |
| Leigh Estates | Cape Seal (Slurry Seal on Chip Seal) | 3.78 | 100% | 3.78 | 3.57 | 0.0526 | 0.3903 | 0 | 0.00 | 3.96 | 8,229 | \$ 19 | \$ 156,351 | FY 2025-2026 | \$ 911,040 | |
| East Scopa Trail | 2" AC Mill & Overlay | 3.95 | 100% | 3.95 | 3.73 | 0.0278 | 0.2060 | 0 | 0.00 | 3.94 | 3,510 | \$ 36 | \$ 126,360 | | | |
| North Grapevine Road | Cape Seal (Slurry Seal on Chip Seal) | 3.57 | 100% | 3.57 | 3.37 | 0.0526 | 0.3903 | 0 | 0.00 | 3.76 | 2,631 | \$ 19 | \$ 49,989 | | | |
| Tom Darlington Drive | Microseal | 1.63 | 115% | 1.87 | 1.77 | 0.0833 | 0.6179 | 42 | 1.35 | 3.74 | 48,195 | \$ 12 | \$ 578,340 | | | |
| East Cave Creek Road East of Pima Road | Microseal | 2.31 | 115% | 2.66 | 2.51 | 0.0833 | 0.6179 | 19 | 0.61 | 3.74 | 36,538 | \$ 12 | \$ 438,453 | FY 2026-2027 | \$ 1,123,353 | |
| North Scopa Trail | Cape Seal (Slurry Seal on Chip Seal) | 3.35 | 100% | 3.35 | 3.17 | 0.0526 | 0.3903 | 0 | 0.00 | 3.56 | 1,278 | \$ 19 | \$ 24,282 | | | |
| Tranquil Trail | Cape Seal (Slurry Seal on Chip Seal) | 2.98 | 100% | 2.98 | 2.82 | 0.0526 | 0.3903 | 5 | 0.16 | 3.37 | 5,064 | \$ 19 | \$ 96,216 | | | |
| Spanish Boot Trail | Cape Seal (Slurry Seal on Chip Seal) | 3.06 | 100% | 3.06 | 2.89 | 0.0526 | 0.3903 | 0 | 0.00 | 3.28 | 10,722 | \$ 19 | \$ 203,718 | | | |
| North Cave Creek Road | Microseal | 1.87 | 115% | 2.15 | 2.03 | 0.0833 | 0.6179 | 18 | 0.58 | 3.23 | 30,057 | \$ 12 | \$ 360,684 | | | |

| Subdivision / Standalone Street | Construction Type | RoadBotics Rating | Functional Class Factor | Adjusted RoadBotics Rating | % RoadBotics Rating x 80 | Construction Cost Factor (1/Unit Cost) | % Cost Factor x 15 | Safety - # of Crashes | % Crashes x 5 | Total Score - Rank High to Low | Pavement Area (SY) | Budgetary Cost/SY | Construction Cost Budget | Fiscal Year | Fiscal Year Construction Cost Budget |
|---|--------------------------------------|-------------------|-------------------------|----------------------------|--------------------------|--|--------------------|-----------------------|---------------|--------------------------------|--------------------|-------------------|--------------------------|--------------|--------------------------------------|
| Never Mind Trail | Cape Seal (Slurry Seal on Chip Seal) | 2.99 | 100% | 2.99 | 2.83 | 0.0526 | 0.3903 | 0 | 0.00 | 3.22 | 5,202 | \$ 19 | \$ 98,838 | FY 2027-2028 | \$ 1,340,526 |
| Carefree Foothills | Cape Seal (Slurry Seal on Chip Seal) | 2.98 | 100% | 2.98 | 2.82 | 0.0526 | 0.3903 | 0 | 0.00 | 3.21 | 29,820 | \$ 19 | \$ 566,580 | | |
| 80th Street | Cape Seal (Slurry Seal on Chip Seal) | 2.91 | 100% | 2.91 | 2.75 | 0.0526 | 0.3903 | 0 | 0.00 | 3.14 | 2,025 | \$ 19 | \$ 38,475 | | |
| Carefree 3A & Carefree 3B | Cape Seal (Slurry Seal on Chip Seal) | 2.66 | 100% | 2.66 | 2.51 | 0.0526 | 0.3903 | 5 | 0.16 | 3.07 | 33,507 | \$ 19 | \$ 636,633 | | |
| Original Carefree | Microseal | 2.15 | 100% | 2.15 | 2.03 | 0.0833 | 0.6179 | 12 | 0.39 | 3.04 | 125,535 | \$ 12 | \$ 1,506,420 | FY 2028-2029 | \$ 1,506,420 |
| Carefree Crossings I | Cape Seal (Slurry Seal on Chip Seal) | 2.80 | 100% | 2.80 | 2.65 | 0.0526 | 0.3903 | 0 | 0.00 | 3.04 | 15,591 | \$ 19 | \$ 296,229 | FY 2029-2030 | \$ 871,800 |
| East Cave Creek Road West of Carefree Drive | Microseal | 2.04 | 115% | 2.35 | 2.22 | 0.0833 | 0.6179 | 6 | 0.19 | 3.03 | 11,265 | \$ 12 | \$ 135,183 | | |
| Stagecoach Pass | Microseal | 2.29 | 110% | 2.52 | 2.38 | 0.0833 | 0.6179 | 0 | 0.00 | 3.00 | 36,699 | \$ 12 | \$ 440,388 | | |
| Canyon Ridge Drive | Microseal | 2.50 | 100% | 2.50 | 2.36 | 0.0833 | 0.6179 | 0 | 0.00 | 2.98 | 2,574 | \$ 12 | \$ 30,888 | FY 2030-2031 | \$ 819,018 |
| New River Road | Microseal | 2.34 | 100% | 2.34 | 2.21 | 0.0833 | 0.6179 | 0 | 0.00 | 2.83 | 1,950 | \$ 12 | \$ 23,400 | | |
| Pima Road | Microseal | 1.76 | 120% | 2.11 | 2.00 | 0.0833 | 0.6179 | 6 | 0.19 | 2.81 | 15,681 | \$ 12 | \$ 188,172 | | |
| Celestial Street | Microseal | 2.31 | 100% | 2.31 | 2.18 | 0.0833 | 0.6179 | 0 | 0.00 | 2.80 | 7,746 | \$ 12 | \$ 92,952 | | |
| Horizon Drive | Cape Seal (Slurry Seal on Chip Seal) | 2.53 | 100% | 2.53 | 2.39 | 0.0526 | 0.3903 | 0 | 0.00 | 2.78 | 6,498 | \$ 19 | \$ 123,462 | | |
| Scopa Trail | Microseal | 2.23 | 100% | 2.23 | 2.11 | 0.0833 | 0.6179 | 0 | 0.00 | 2.73 | 2,802 | \$ 12 | \$ 33,624 | | |
| East Grapevine Road | Microseal | 2.21 | 100% | 2.21 | 2.09 | 0.0833 | 0.6179 | 0 | 0.00 | 2.71 | 15,369 | \$ 12 | \$ 184,428 | | |
| Rising Sun Road | Microseal | 2.11 | 100% | 2.11 | 1.99 | 0.0833 | 0.6179 | 1 | 0.03 | 2.64 | 7,701 | \$ 12 | \$ 92,412 | | |
| Grapevine Road | Microseal | 2.07 | 100% | 2.07 | 1.96 | 0.0833 | 0.6179 | 0 | 0.00 | 2.57 | 4,140 | \$ 12 | \$ 49,680 | | |

| Subdivision / Standalone Street | Construction Type | RoadBotics Rating | Functional Class Factor | Adjusted RoadBotics Rating | % RoadBotics Rating x 80 | Construction Cost Factor (1/Unit Cost) | % Cost Factor x 15 | Safety - # of Crashes | % Crashes x 5 | Total Score - Rank High to Low | Pavement Area (SY) | Budgetary Cost/SY | Construction Cost Budget | Fiscal Year | Fiscal Year Construction Cost Budget |
|------------------------------------|-------------------|-------------------|-------------------------|----------------------------|--------------------------|--|--------------------|-----------------------|---------------|--------------------------------|--------------------|-------------------|--------------------------|--------------|--------------------------------------|
| Velvet Shadows | Microseal | 2.01 | 100% | 2.01 | 1.90 | 0.0833 | 0.6179 | 1 | 0.03 | 2.55 | 46,998 | \$ 12 | \$ 563,976 | FY 2031-2032 | \$ 1,131,444 |
| Carefree Rolling Hills | Microseal | 1.94 | 100% | 1.94 | 1.83 | 0.0833 | 0.6179 | 1 | 0.03 | 2.48 | 47,289 | \$ 12 | \$ 567,468 | | |
| Carefree Streets - Local | Microseal | 1.94 | 100% | 1.94 | 1.83 | 0.0833 | 0.6179 | 0 | 0.00 | 2.45 | 25,587 | \$ 12 | \$ 307,044 | FY 2032-2033 | \$ 1,069,236 |
| Carefree Too | Microseal | 1.69 | 100% | 1.69 | 1.60 | 0.0833 | 0.6179 | 1 | 0.03 | 2.25 | 63,516 | \$ 12 | \$ 762,192 | | |
| Carefree Fore & Carefree Fore More | Microseal | 1.45 | 100% | 1.45 | 1.37 | 0.0833 | 0.6179 | 1 | 0.03 | 2.02 | 43,797 | \$ 12 | \$ 525,564 | FY 2033-2034 | \$ 675,360 |
| Mule Train Road | Microseal | 1.32 | 100% | 1.32 | 1.25 | 0.0833 | 0.6179 | 1 | 0.03 | 1.90 | 12,483 | \$ 12 | \$ 149,796 | | |
| TOTALS | | | | 87.47 | 82.66 | 2.4313 | 18.03 | 121 | 3.90 | 104.59 | 899,062 | | \$ 13,040,395 | | \$ 13,040,395 |

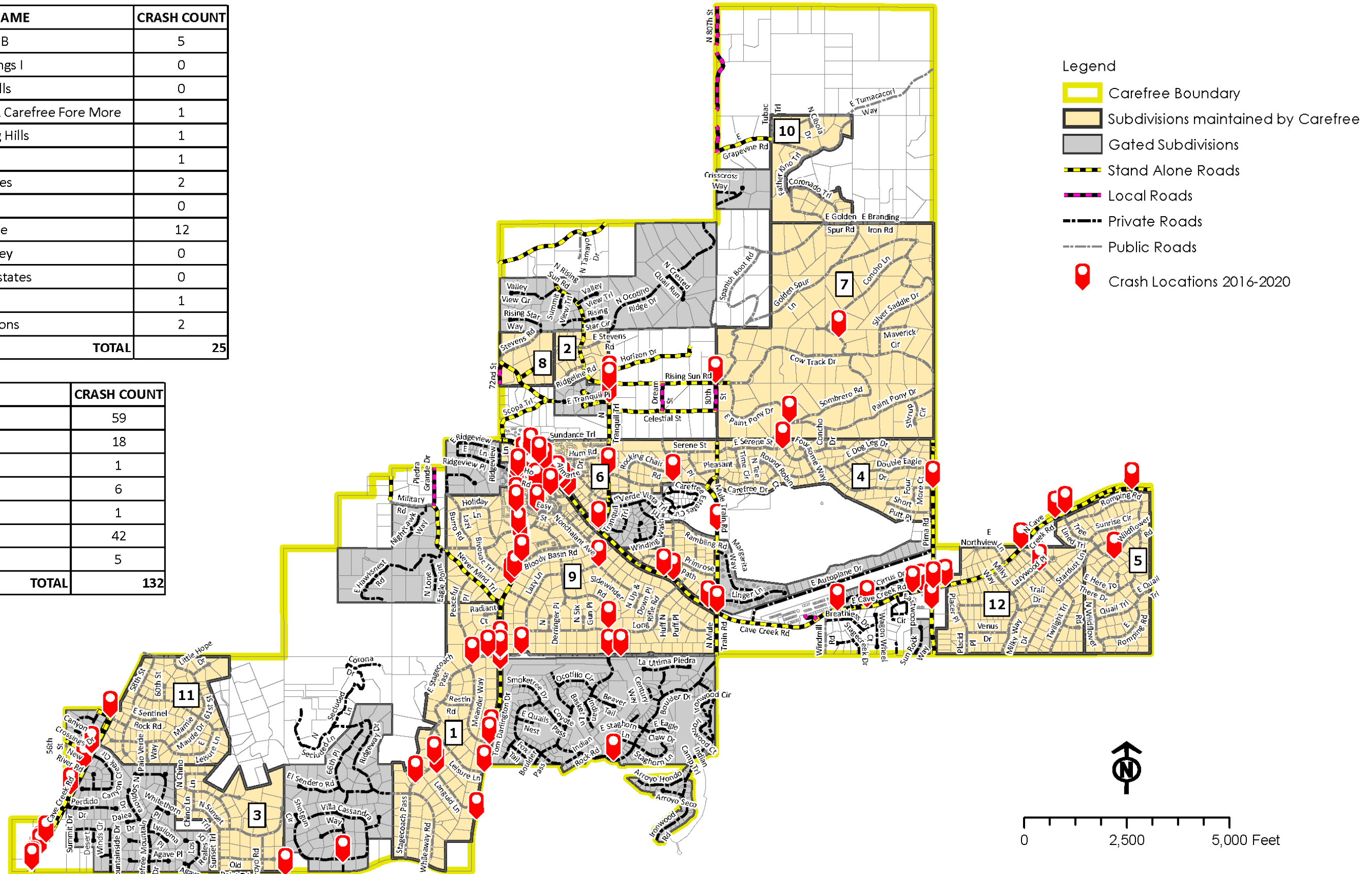
TOWN OF CAREFREE

SAFETY - CRASH LOCATION MAP

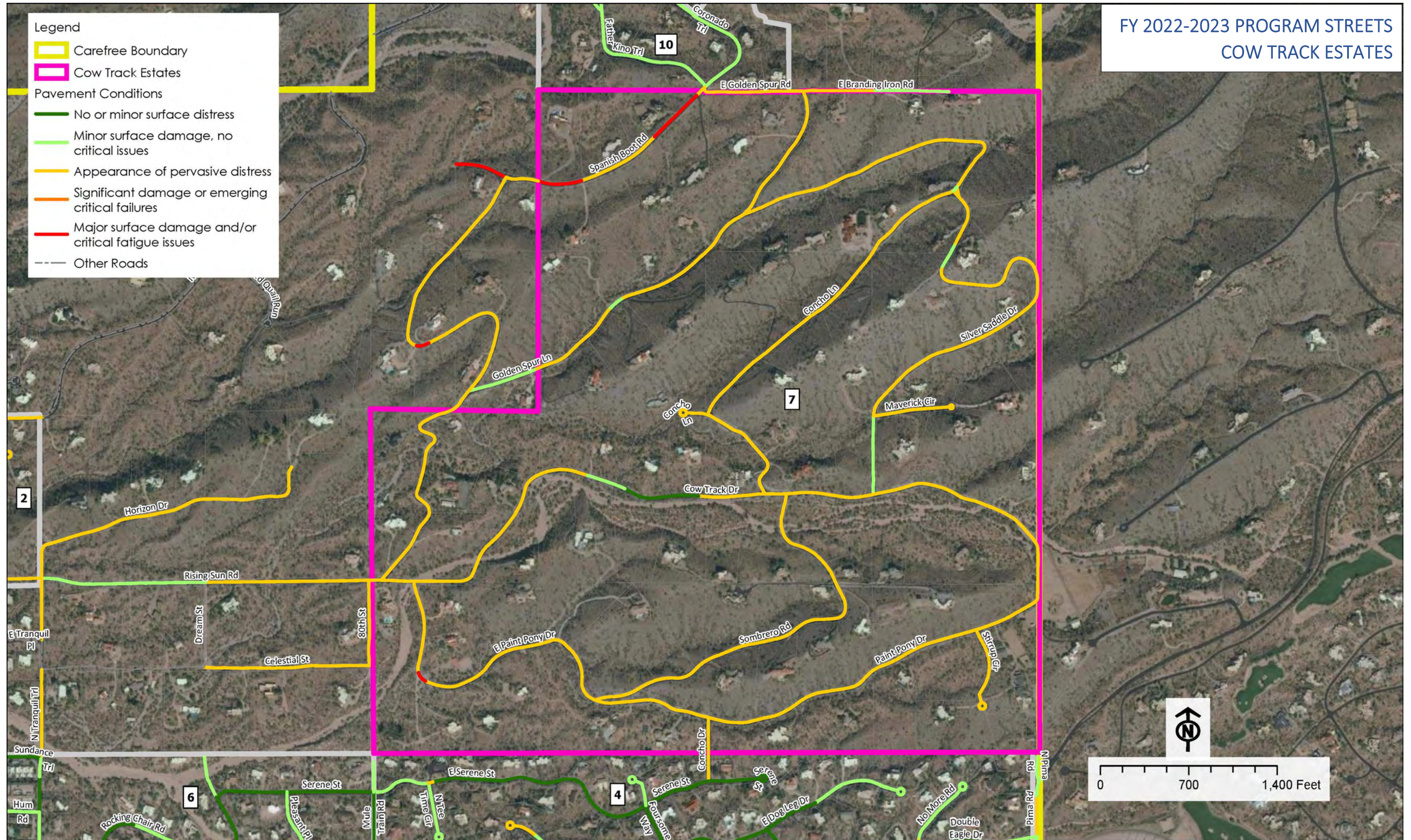
PAVEMENT PRESERVATION PROGRAM

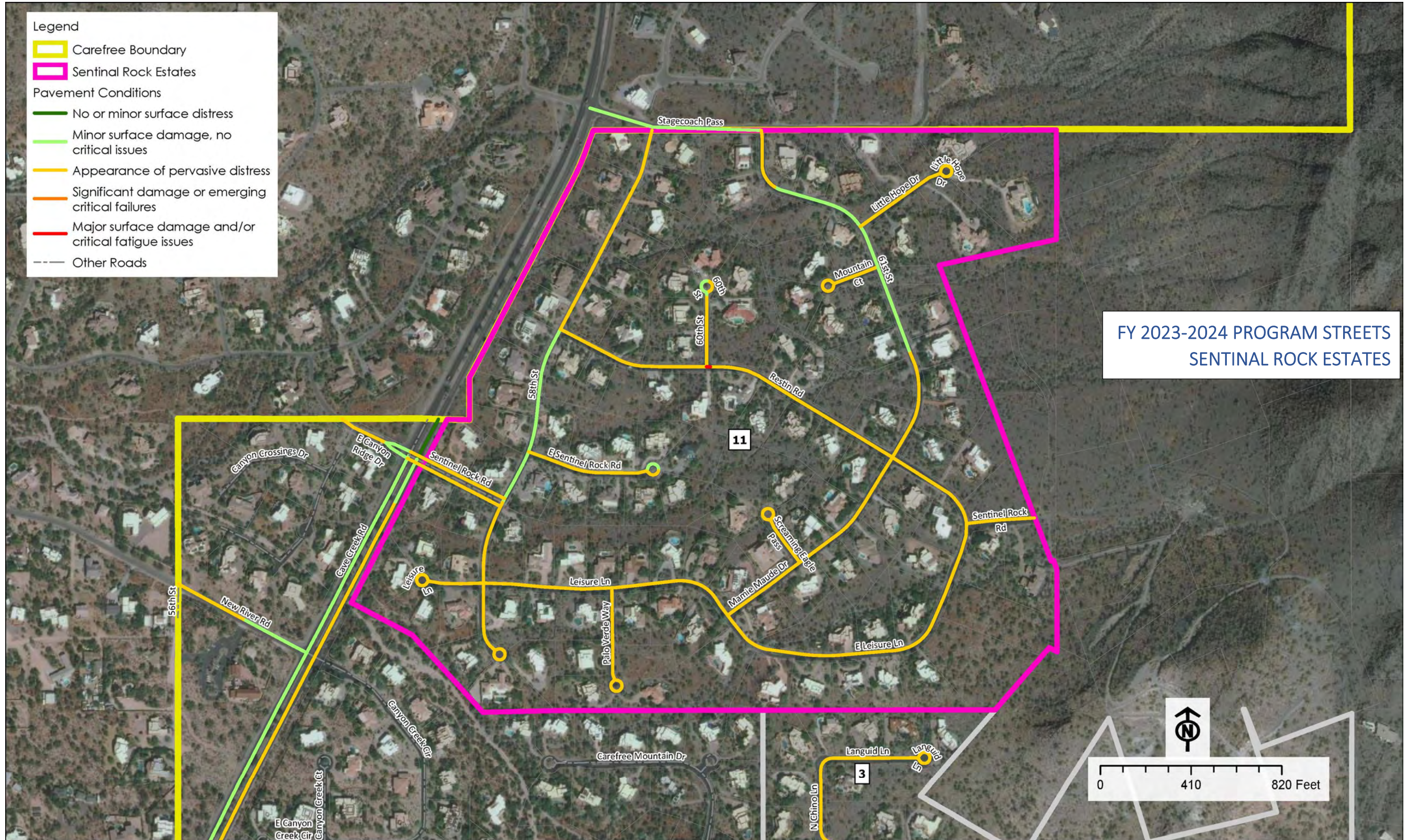
| ID | SUBDIVISION NAME | CRASH COUNT |
|--------------|------------------------------------|-------------|
| 1 | Carefree 3A & 3B | 5 |
| 2 | Carefree Crossings I | 0 |
| 3 | Carefree Foothills | 0 |
| 4 | Carefree Fore & Carefree Fore More | 1 |
| 5 | Carefree Rolling Hills | 1 |
| 6 | Carefree Too | 1 |
| 7 | Cow Track Estates | 2 |
| 8 | Leigh Estates | 0 |
| 9 | Original Carefree | 12 |
| 10 | Ranchitos Del Rey | 0 |
| 11 | Sentinel Rock Estates | 0 |
| 12 | Velvet Shadows | 1 |
| - | Gated Subdivisions | 2 |
| TOTAL | | 25 |

| STANDALONE ROADS | CRASH COUNT |
|---------------------|-------------|
| E Cave Creek Road | 59 |
| N Cave Creek Road | 18 |
| Mule Train Road | 1 |
| Pima Road | 6 |
| Rising Sun Road | 1 |
| Tom Darlington Road | 42 |
| Tranquil Road | 5 |
| TOTAL | 132 |









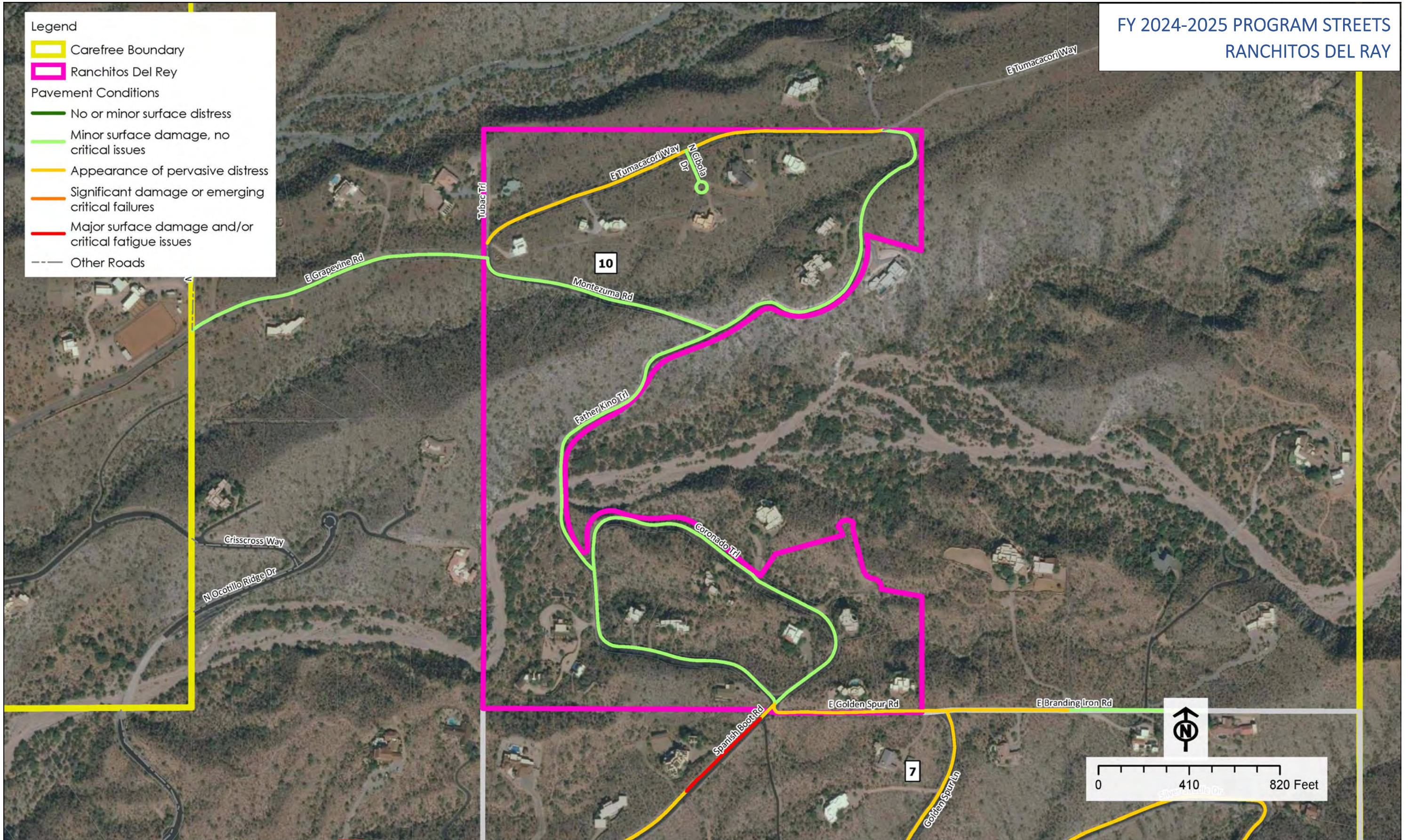
FY 2024-2025 PROGRAM STREETS
RANCHITOS DEL REY

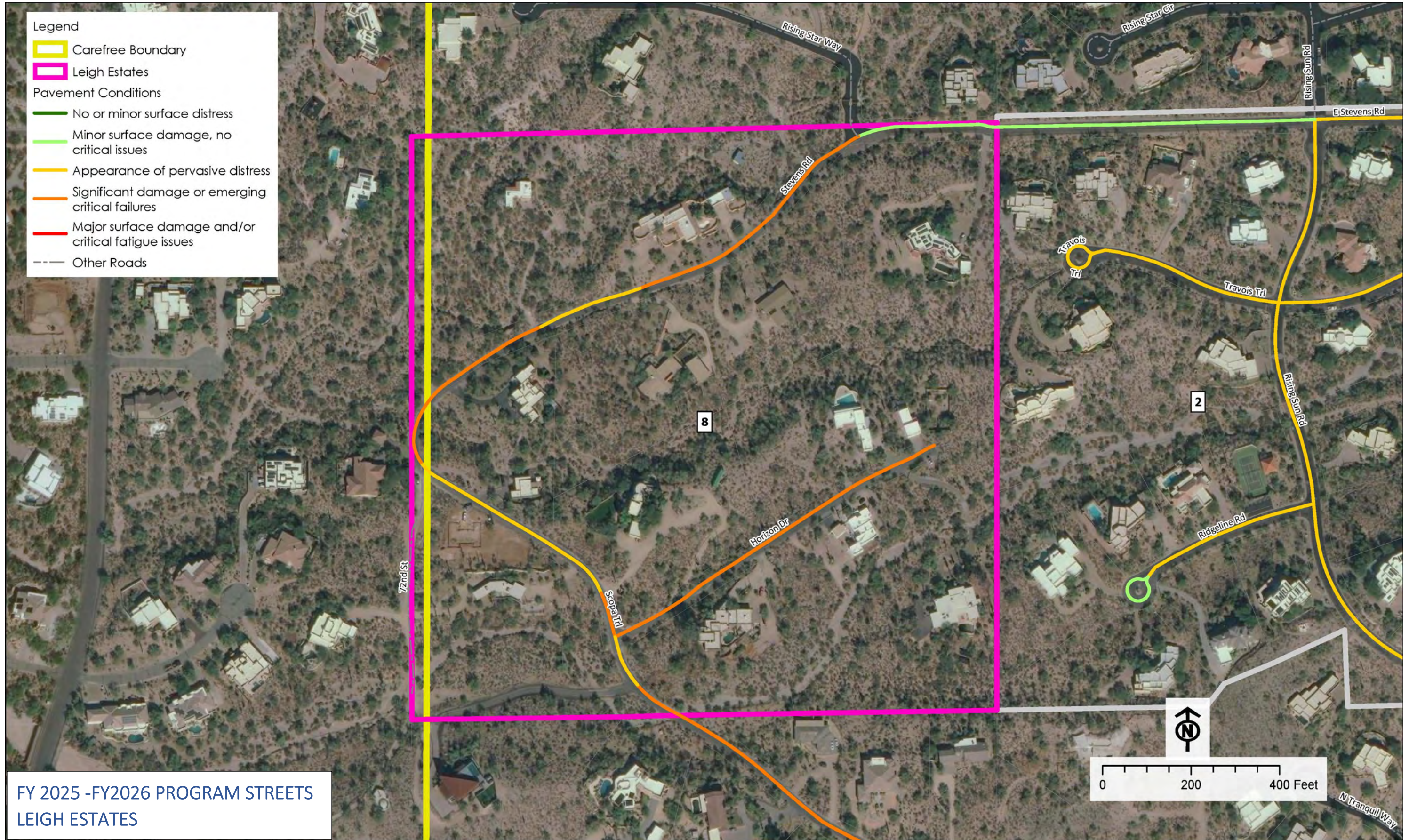
Legend

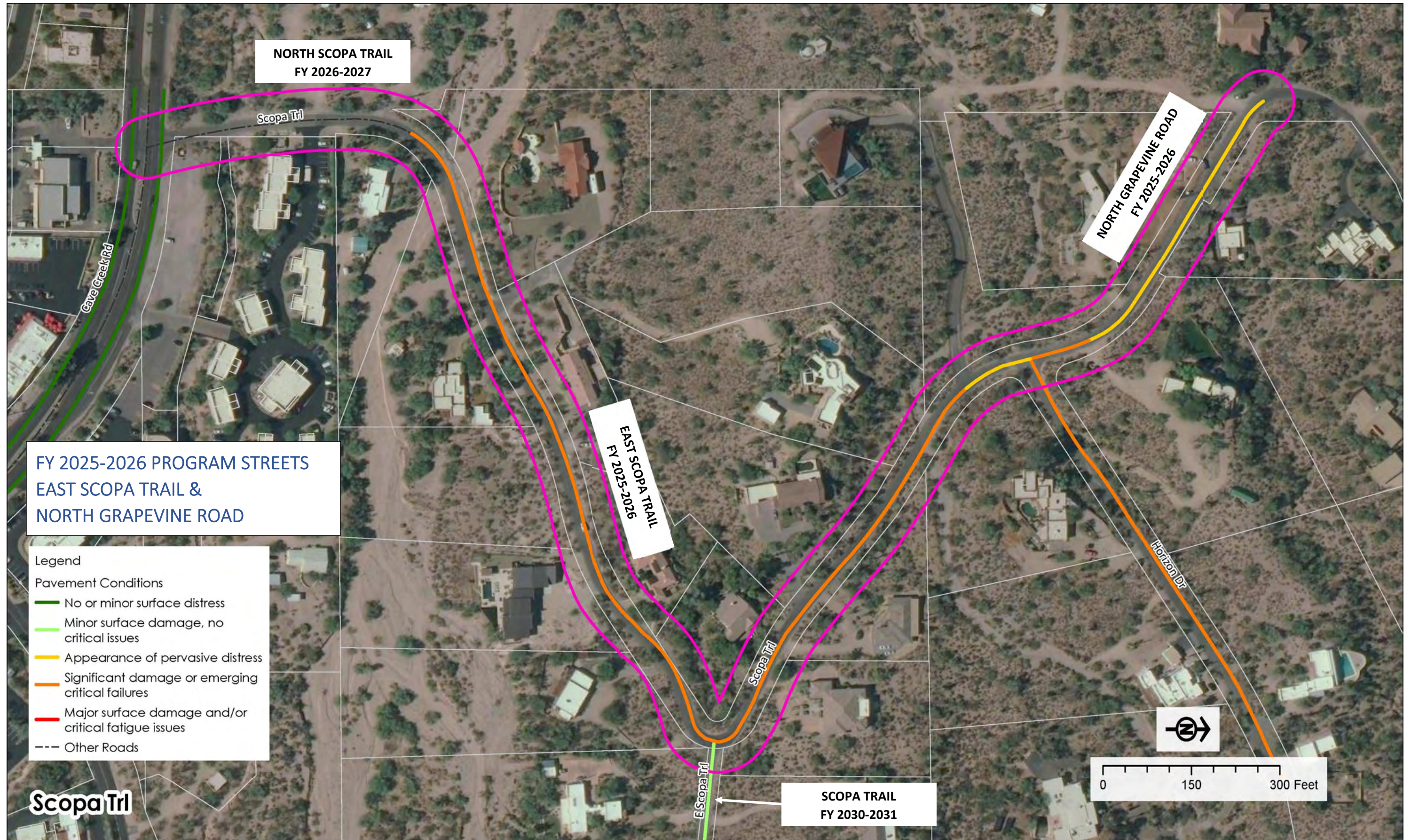
- Carefree Boundary
- Ranchitos Del Rey

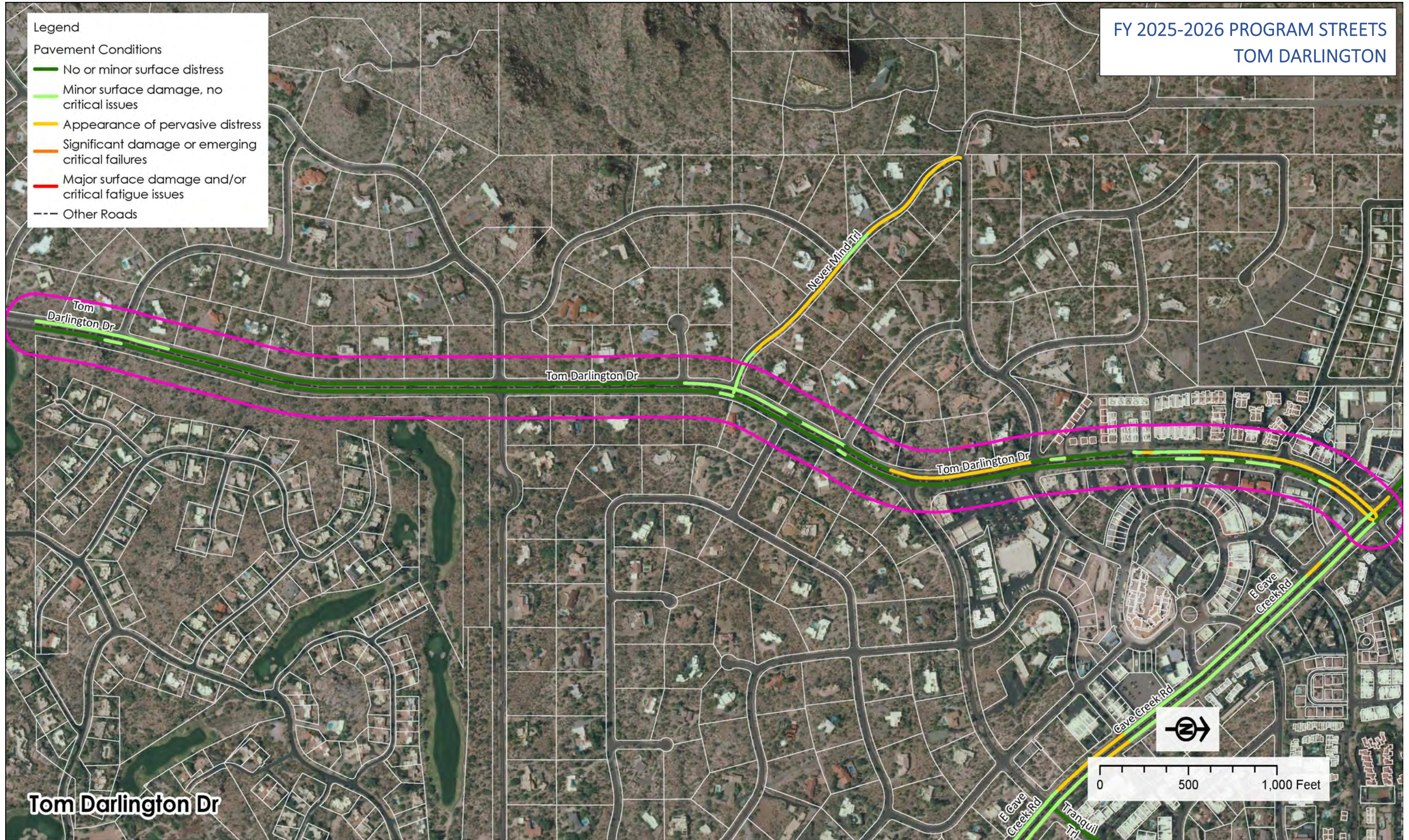
Pavement Conditions

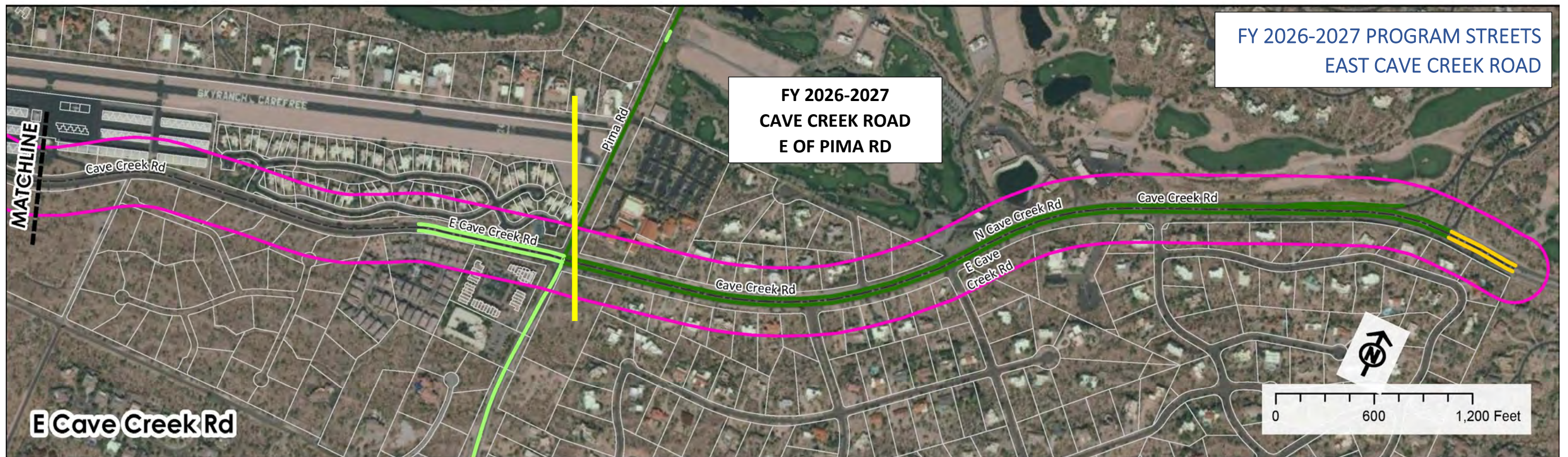
- No or minor surface distress
- Minor surface damage, no critical issues
- Appearance of pervasive distress
- Significant damage or emerging critical failures
- Major surface damage and/or critical fatigue issues
- Other Roads

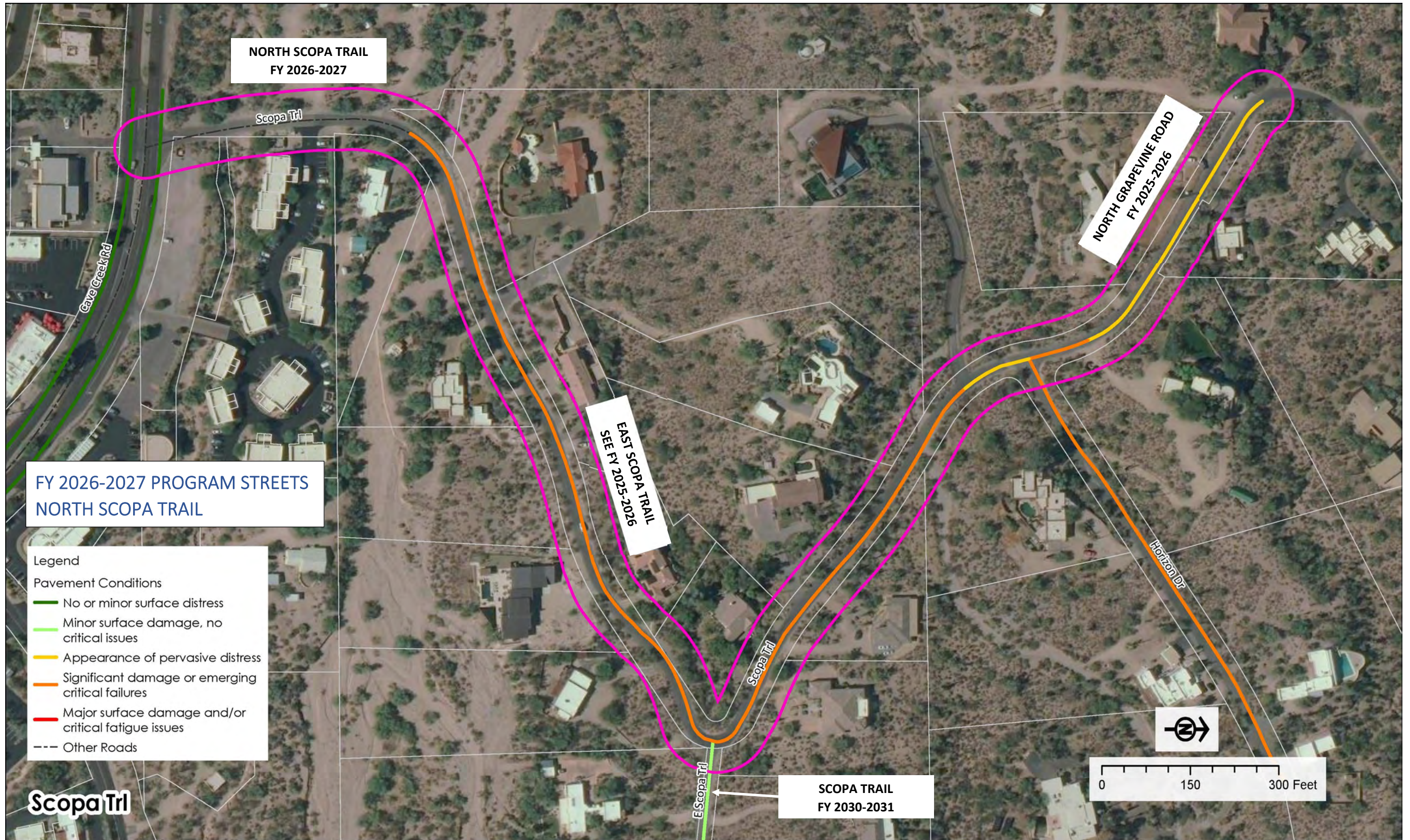


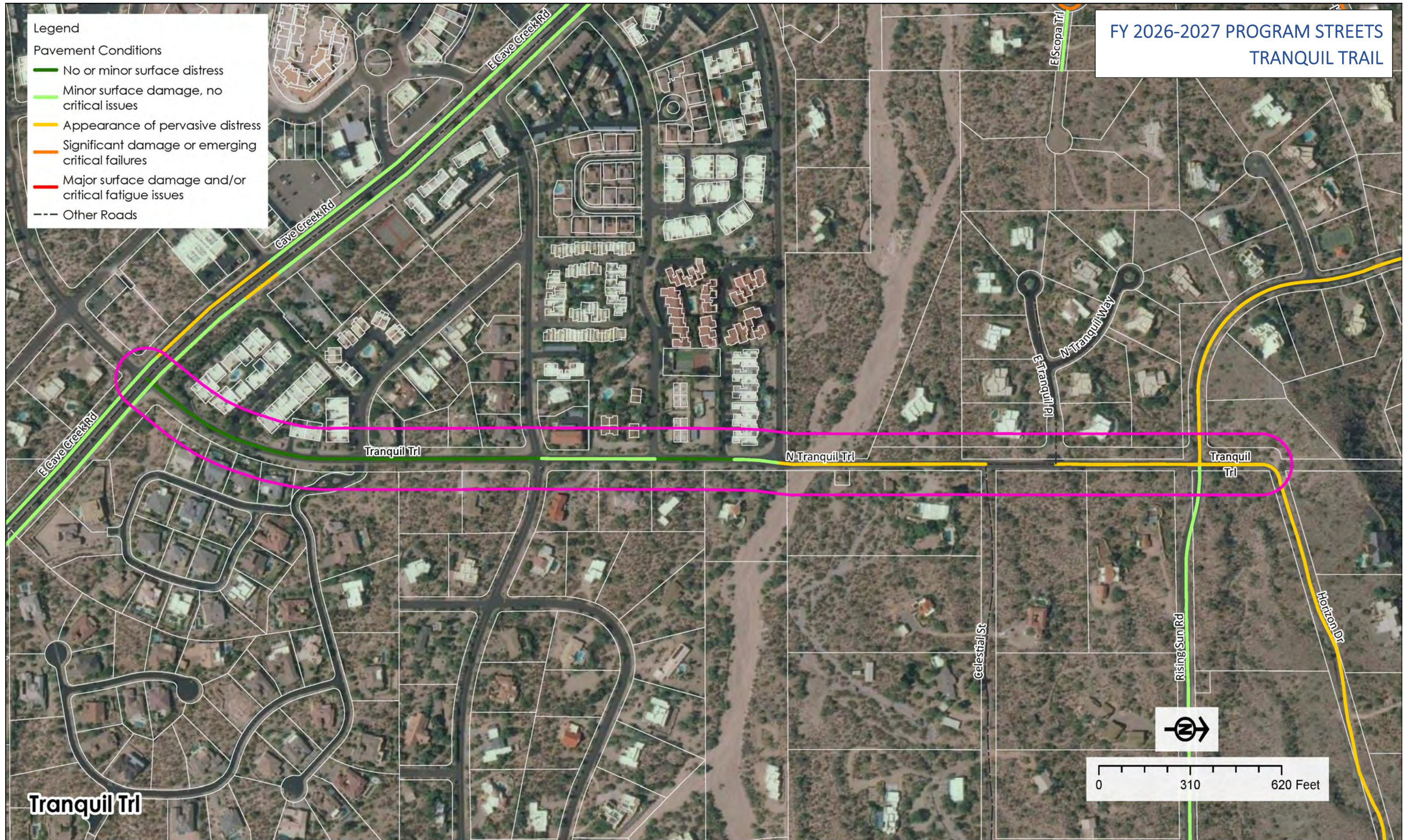


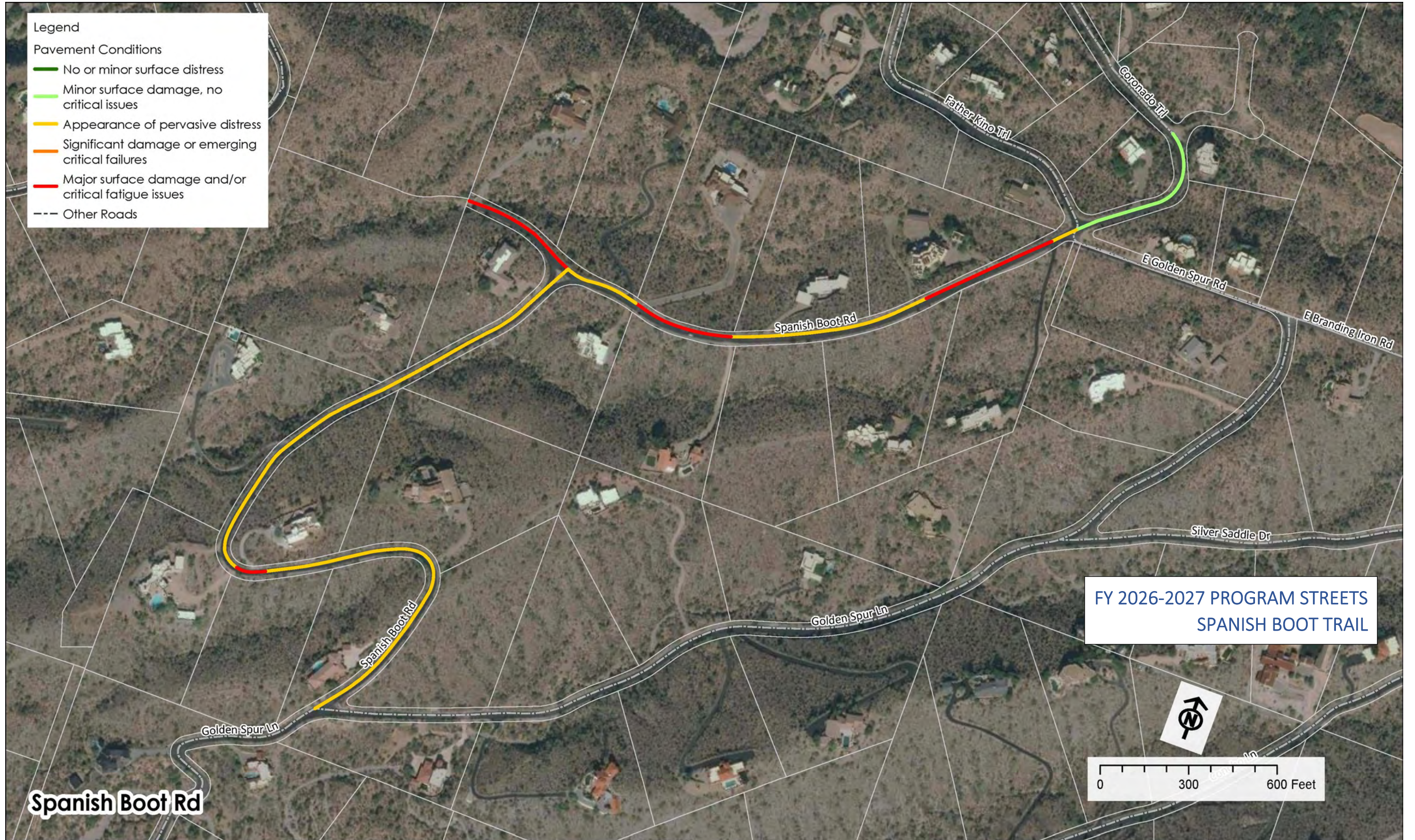


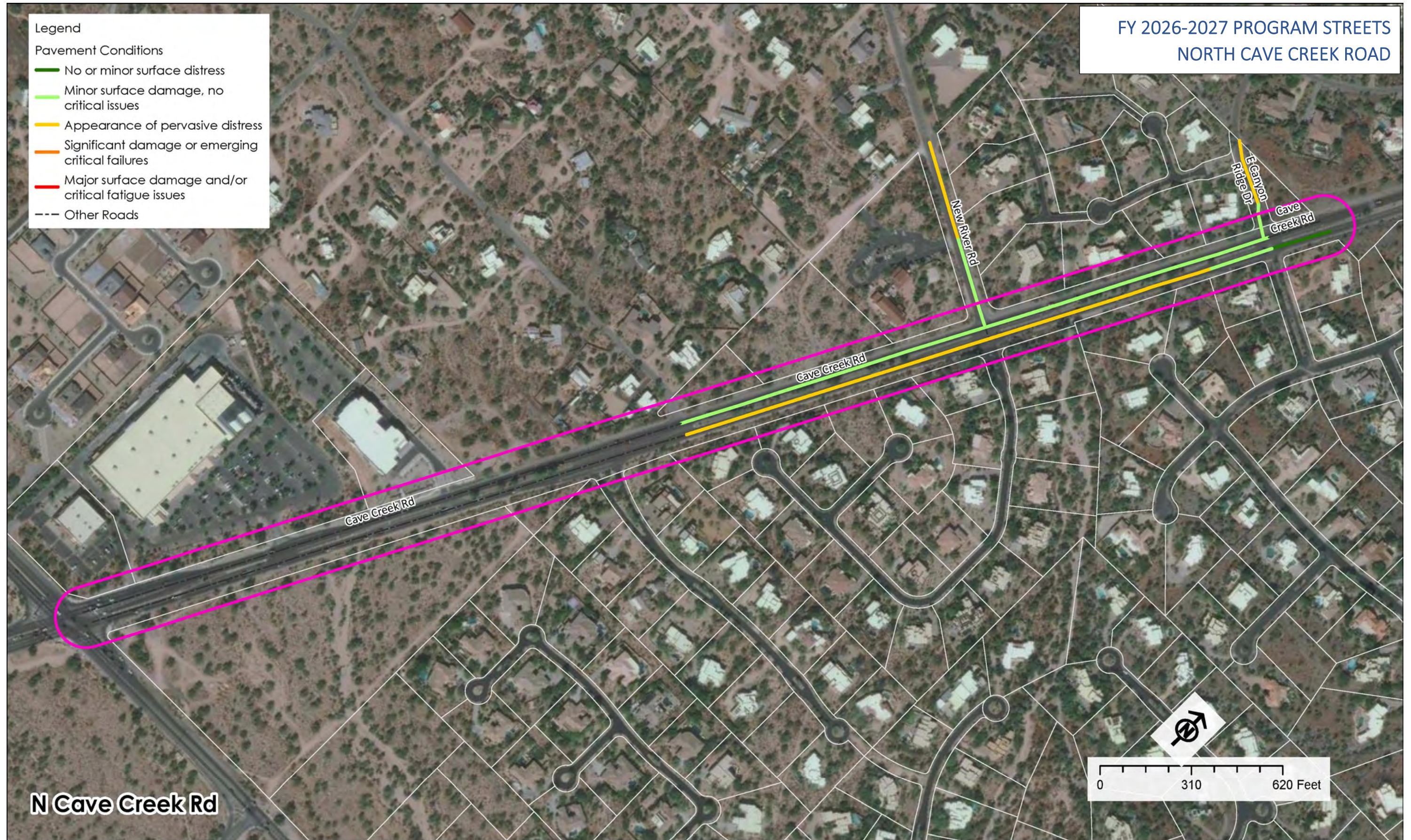


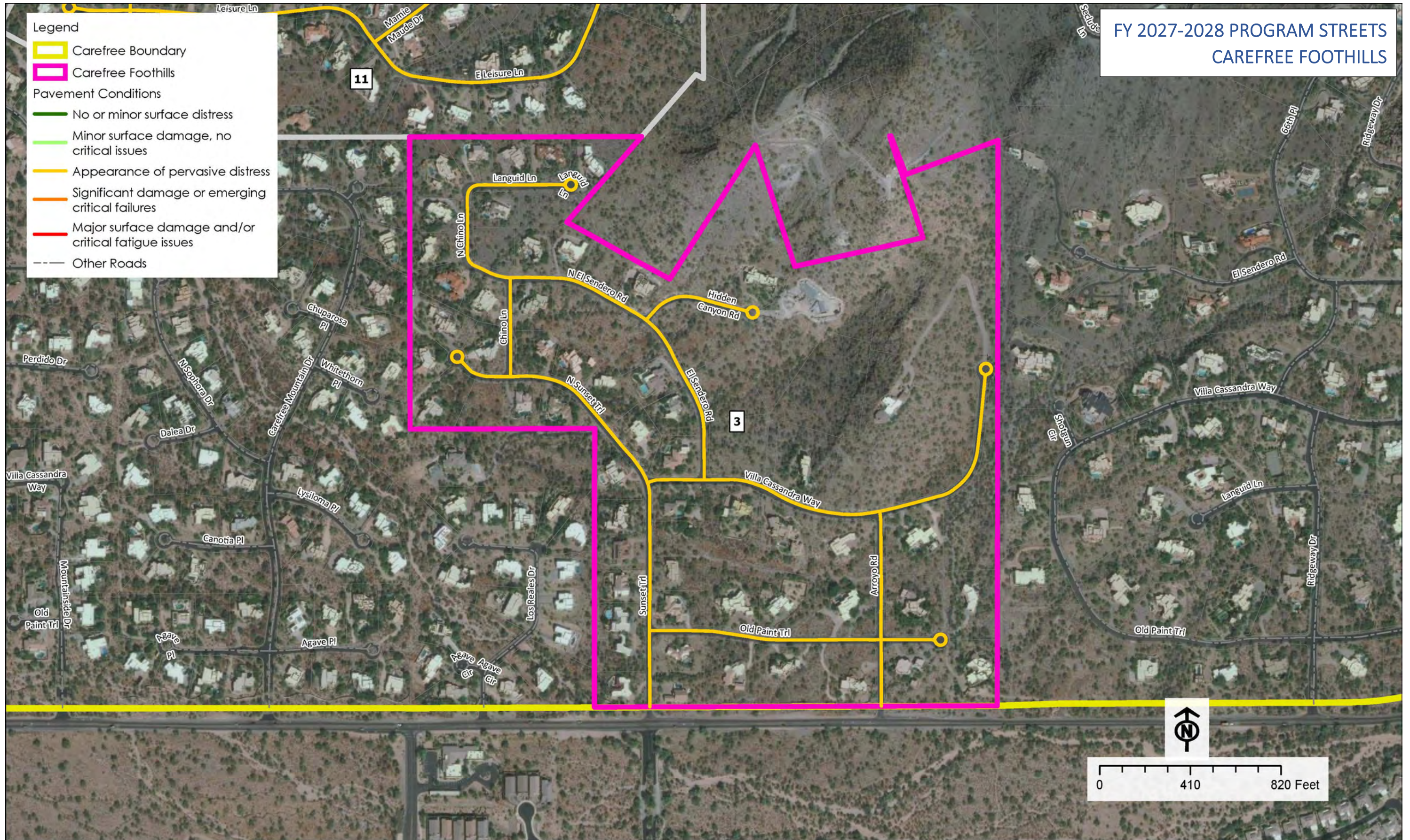


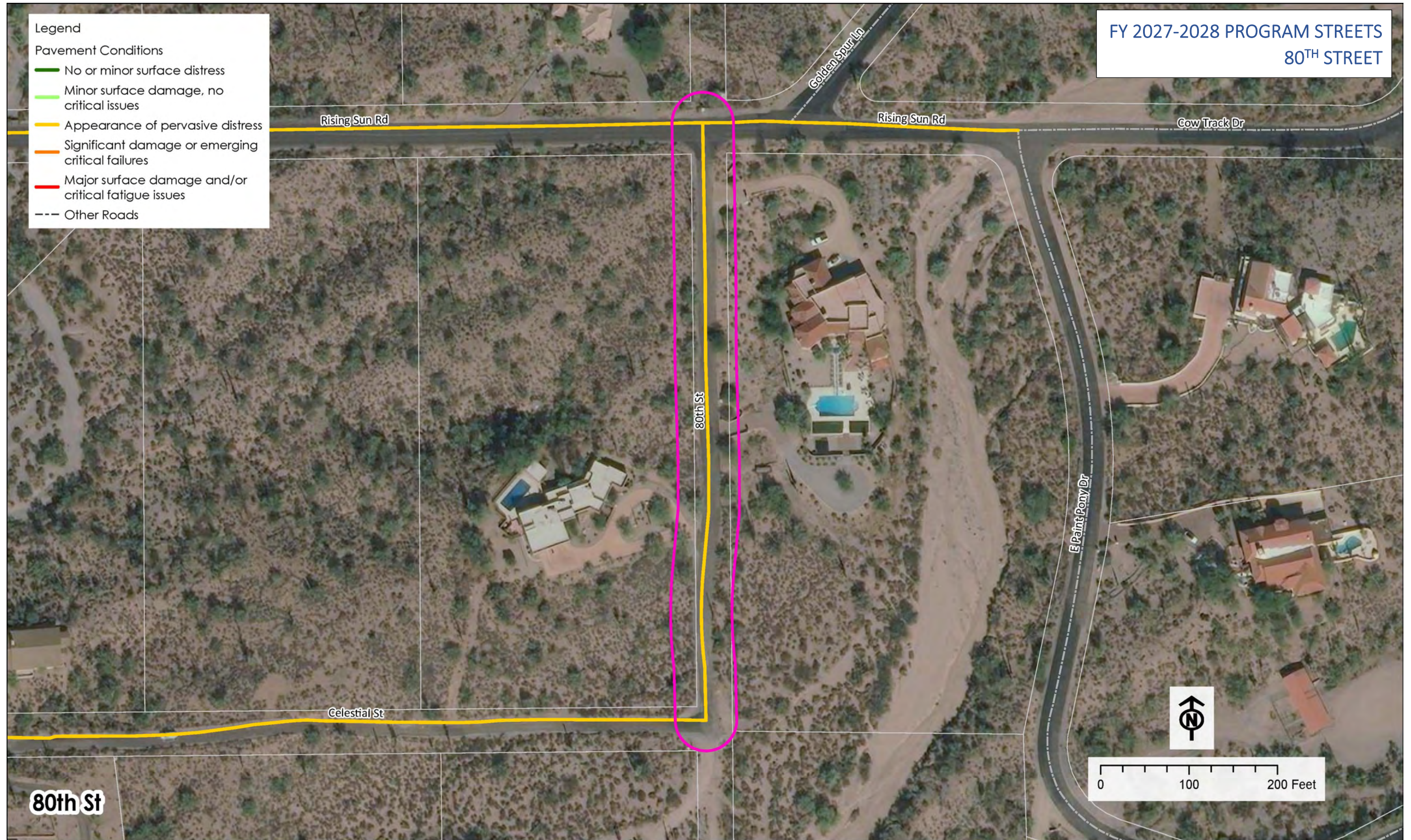


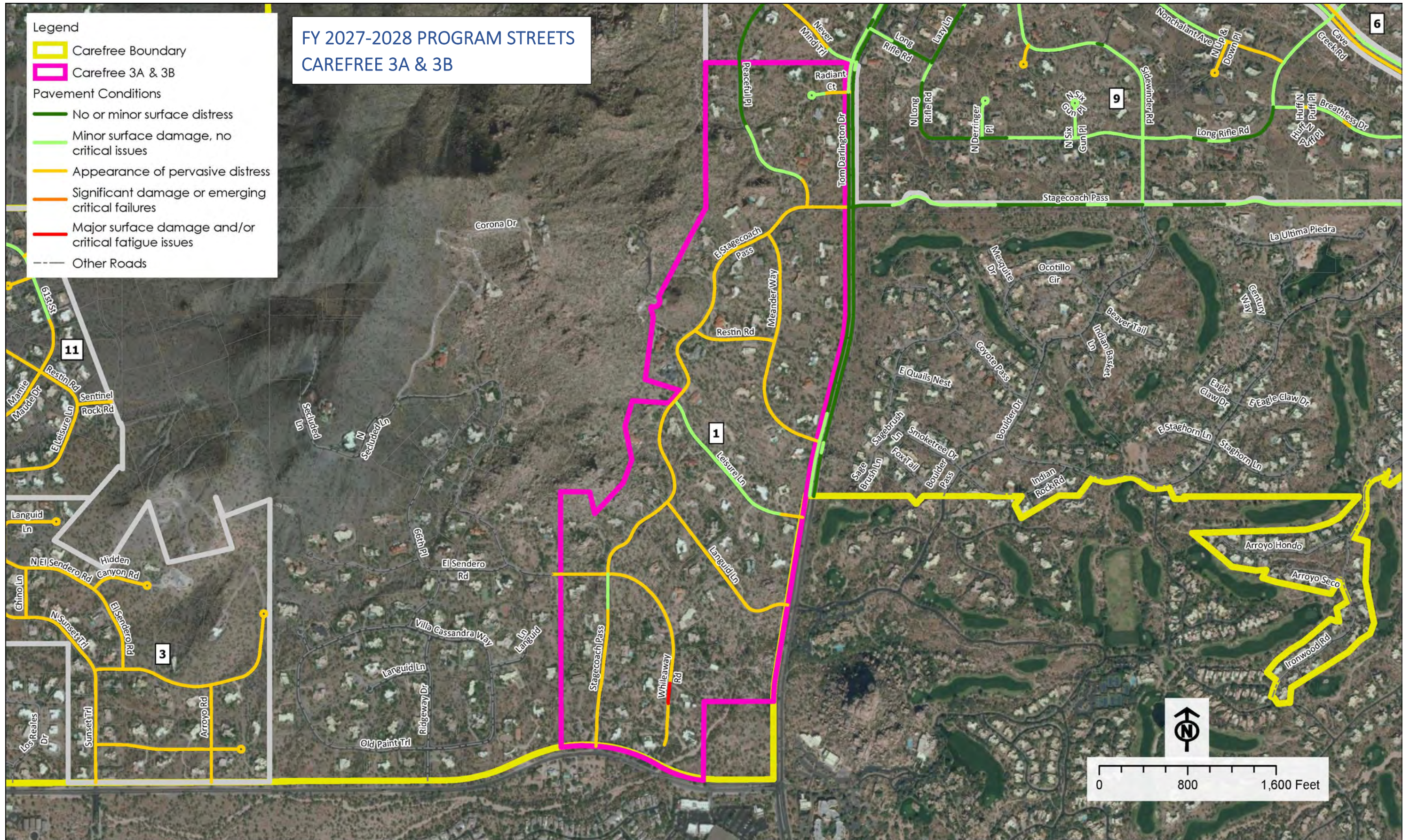


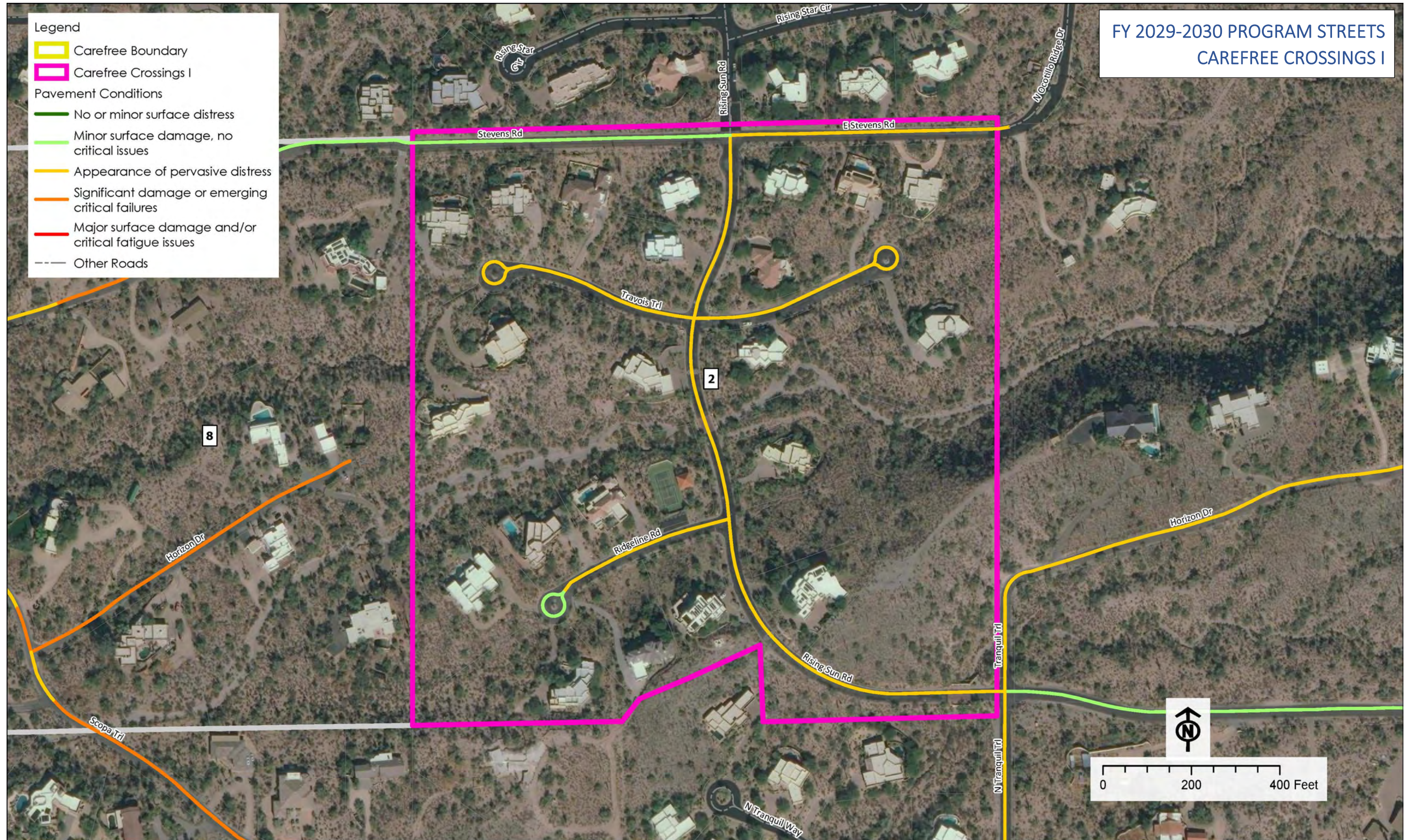


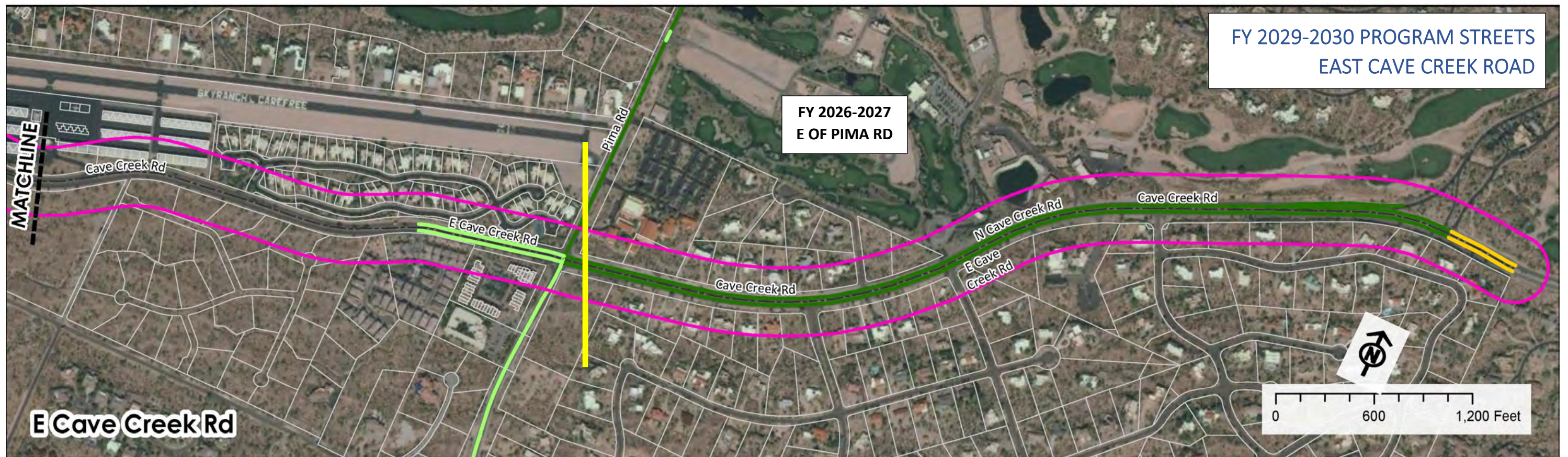


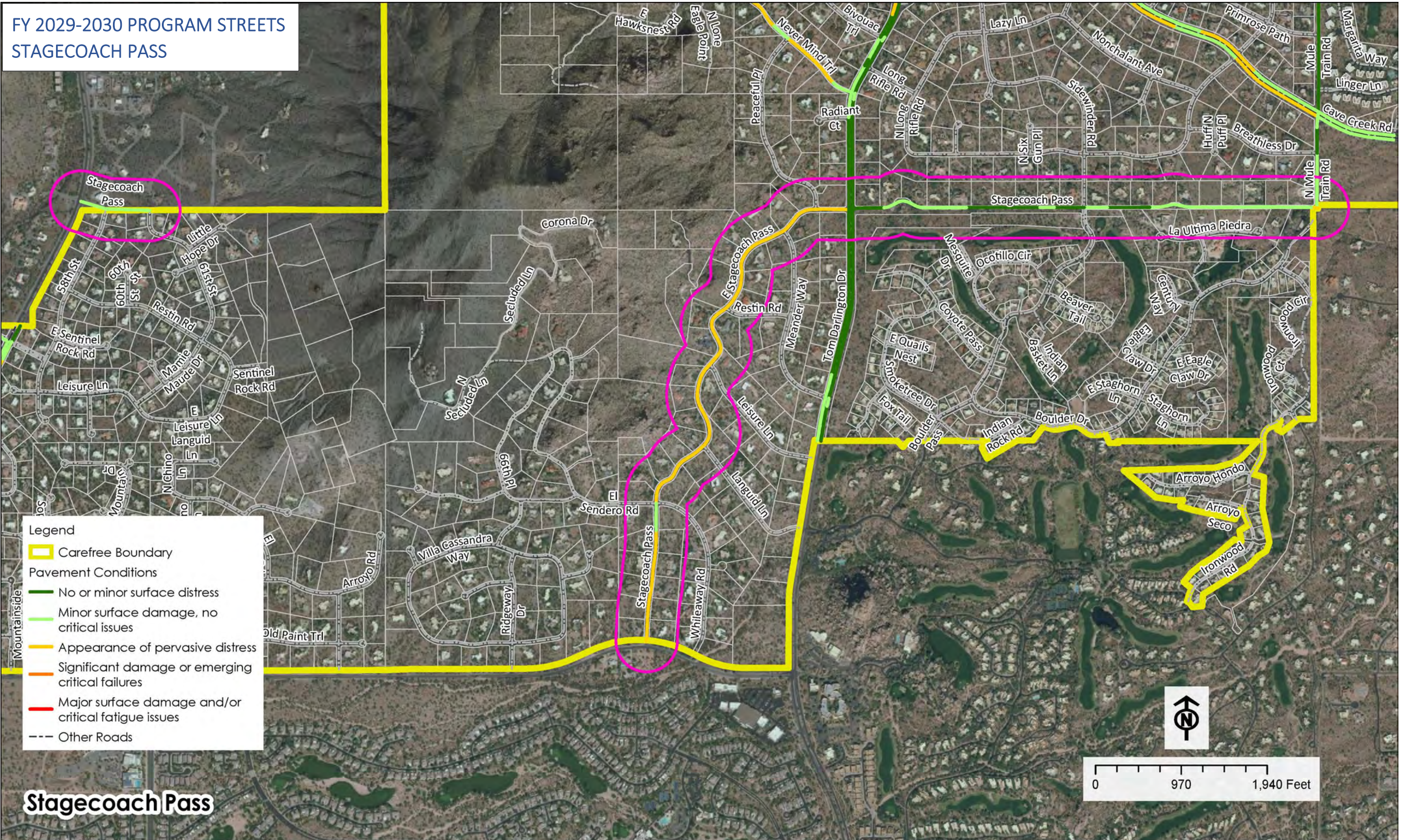






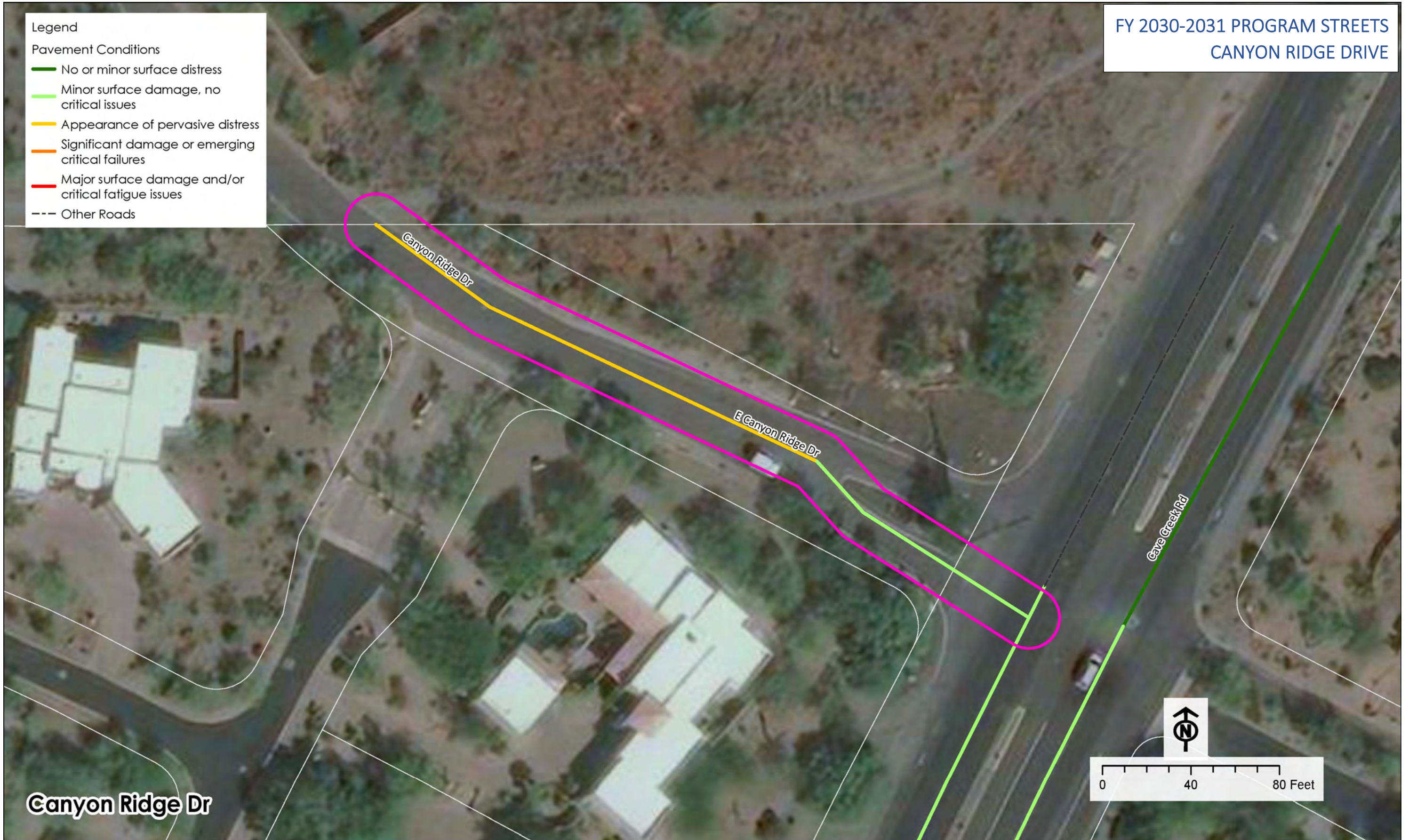


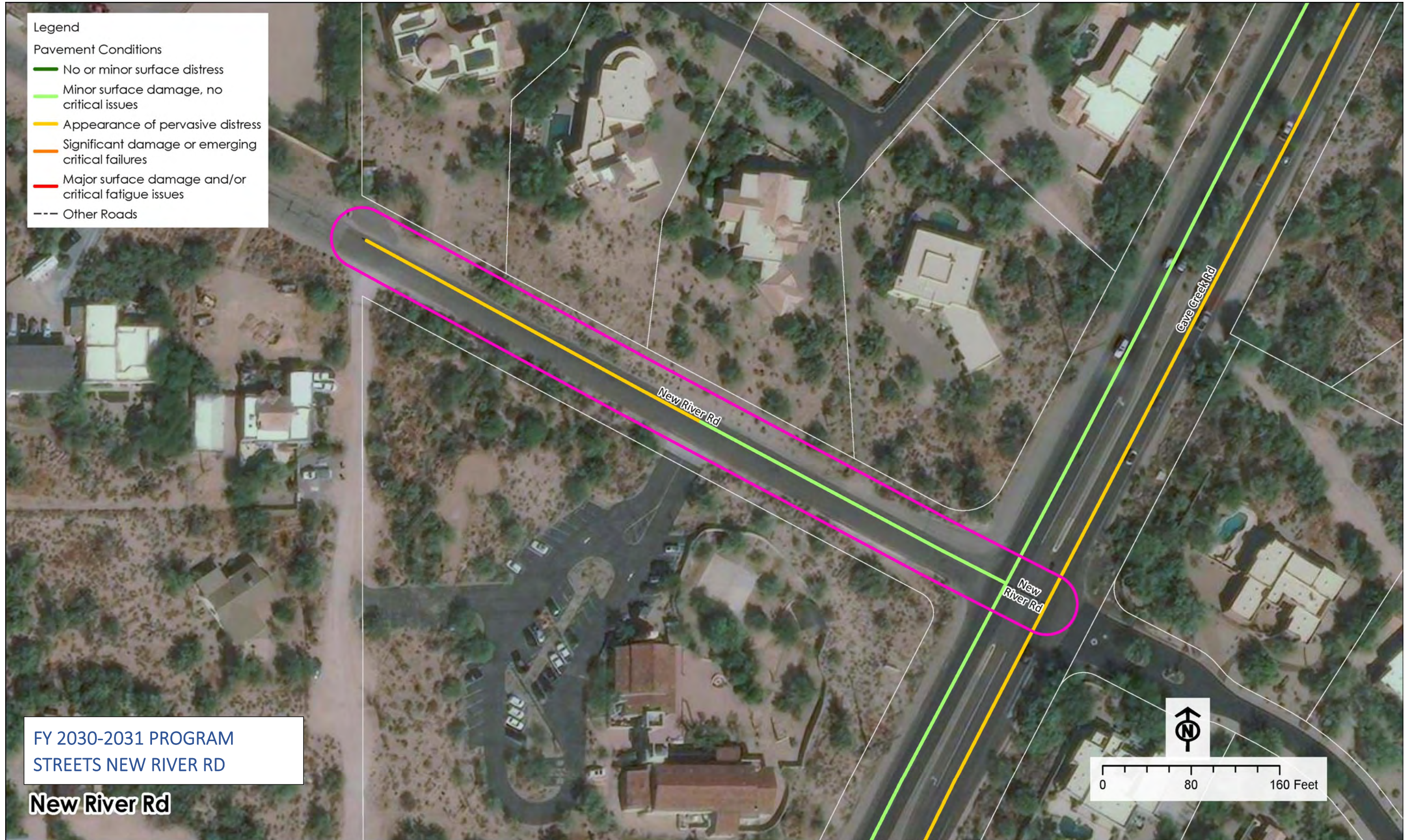


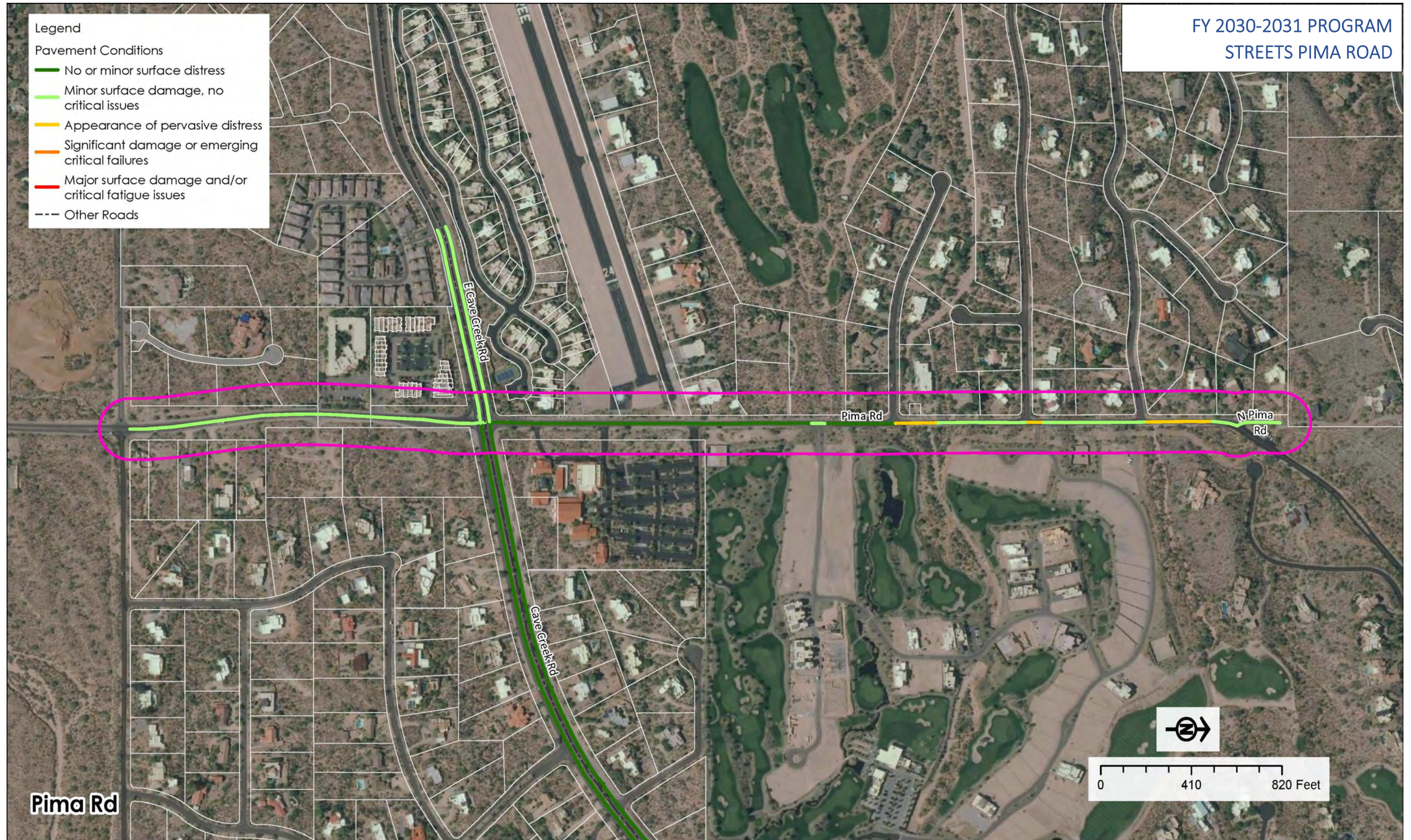


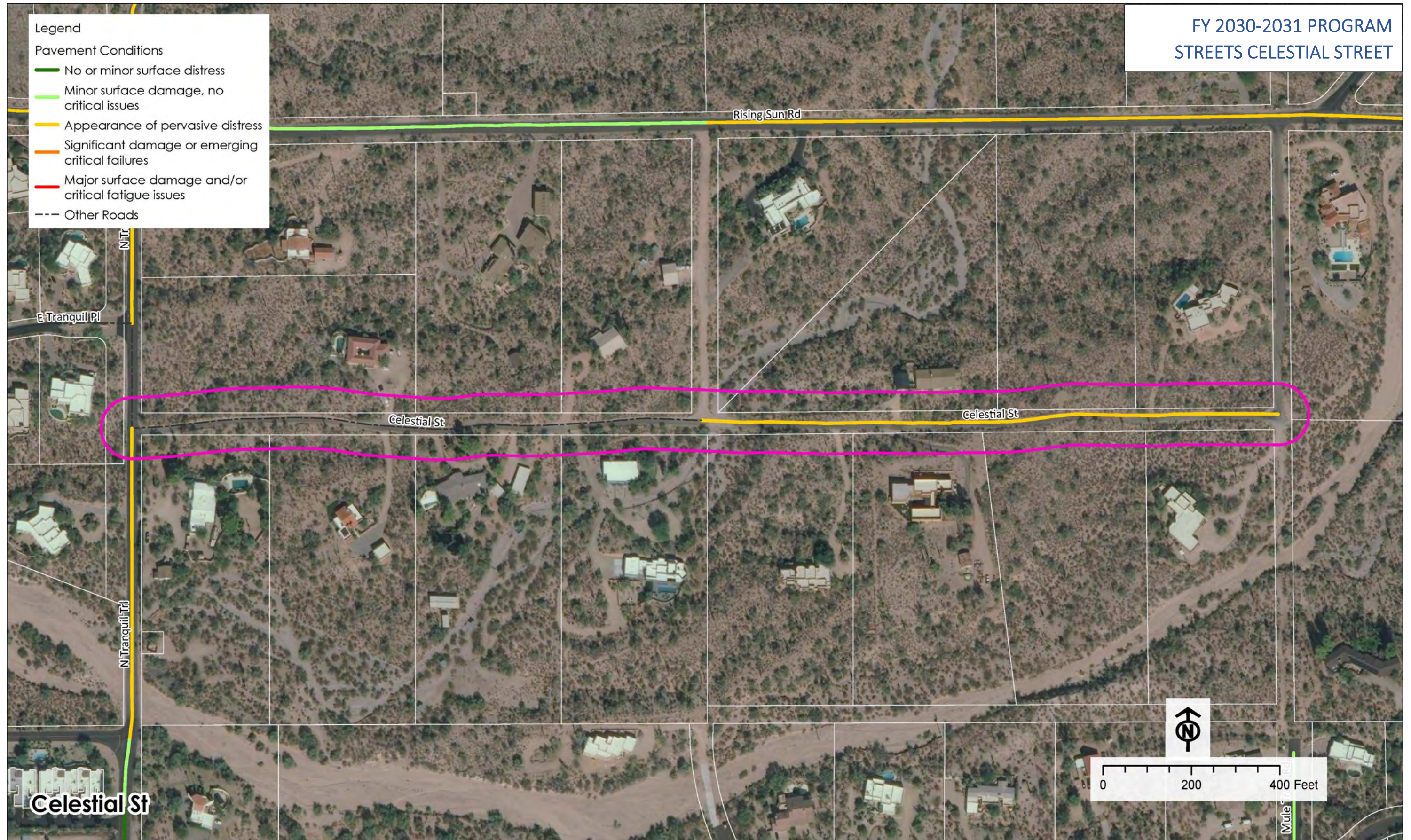
FY 2030-2031 PROGRAM STREETS
CANYON RIDGE DRIVE

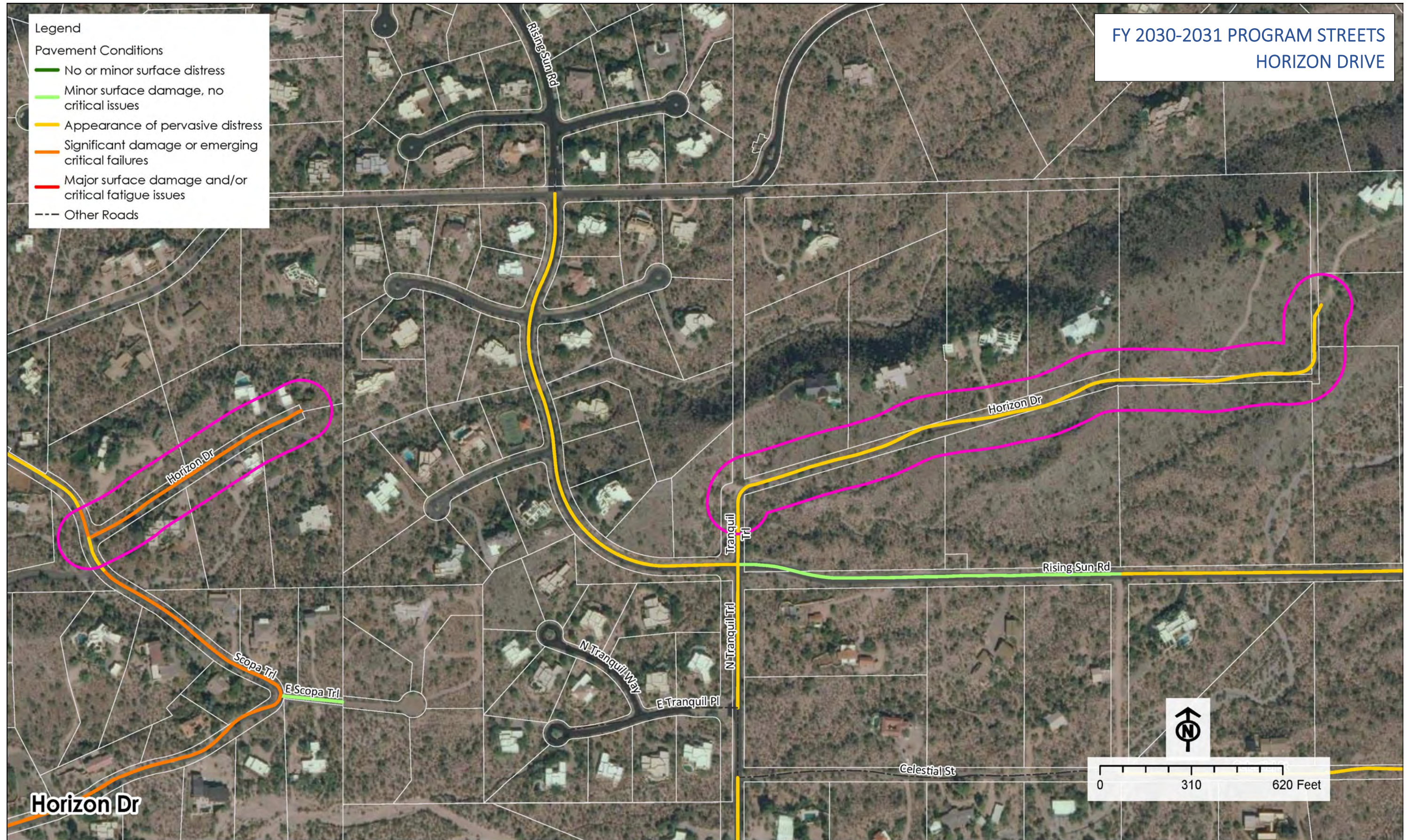
- Legend
- Pavement Conditions
- No or minor surface distress
 - Minor surface damage, no critical issues
 - Appearance of pervasive distress
 - Significant damage or emerging critical failures
 - Major surface damage and/or critical fatigue issues
 - Other Roads

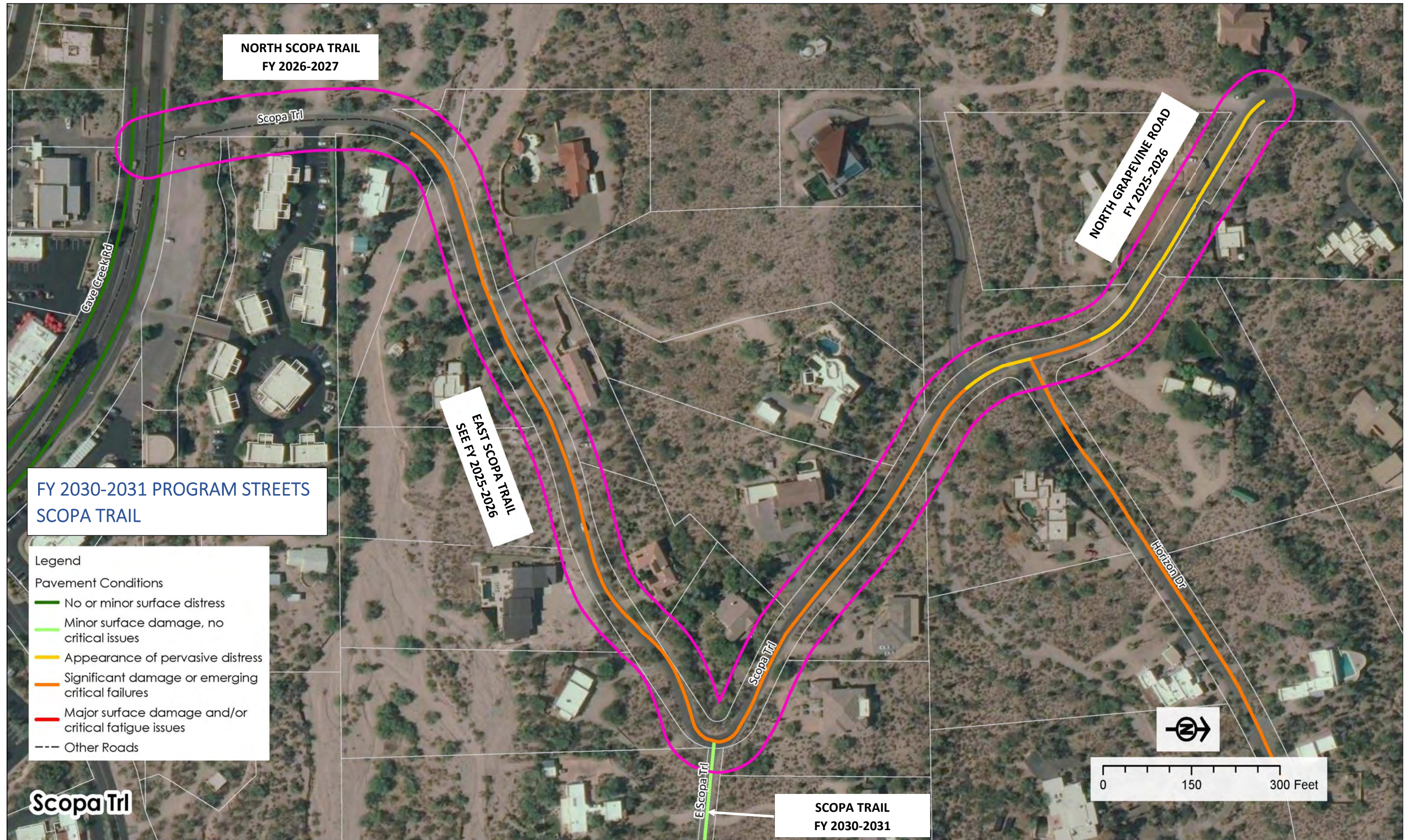


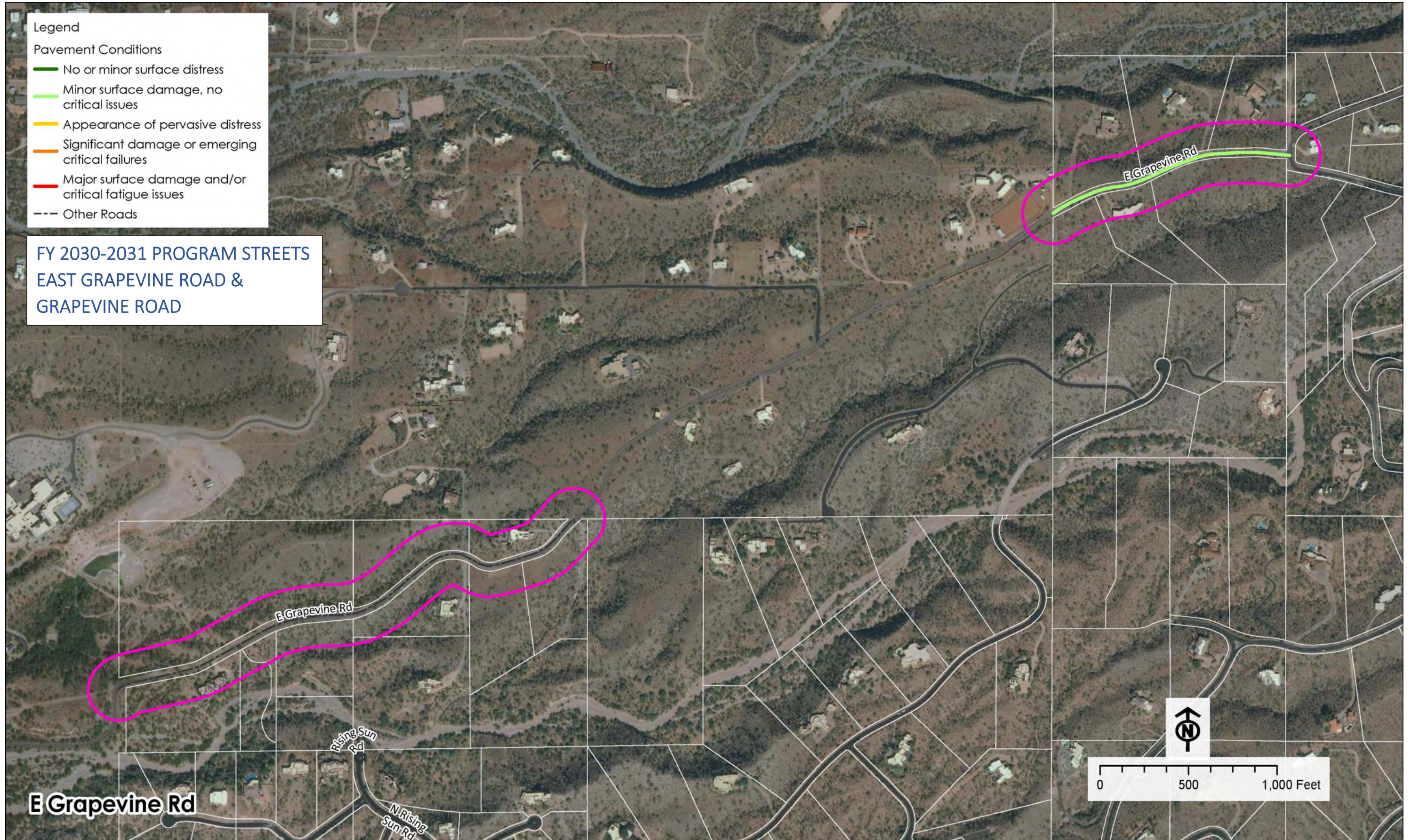


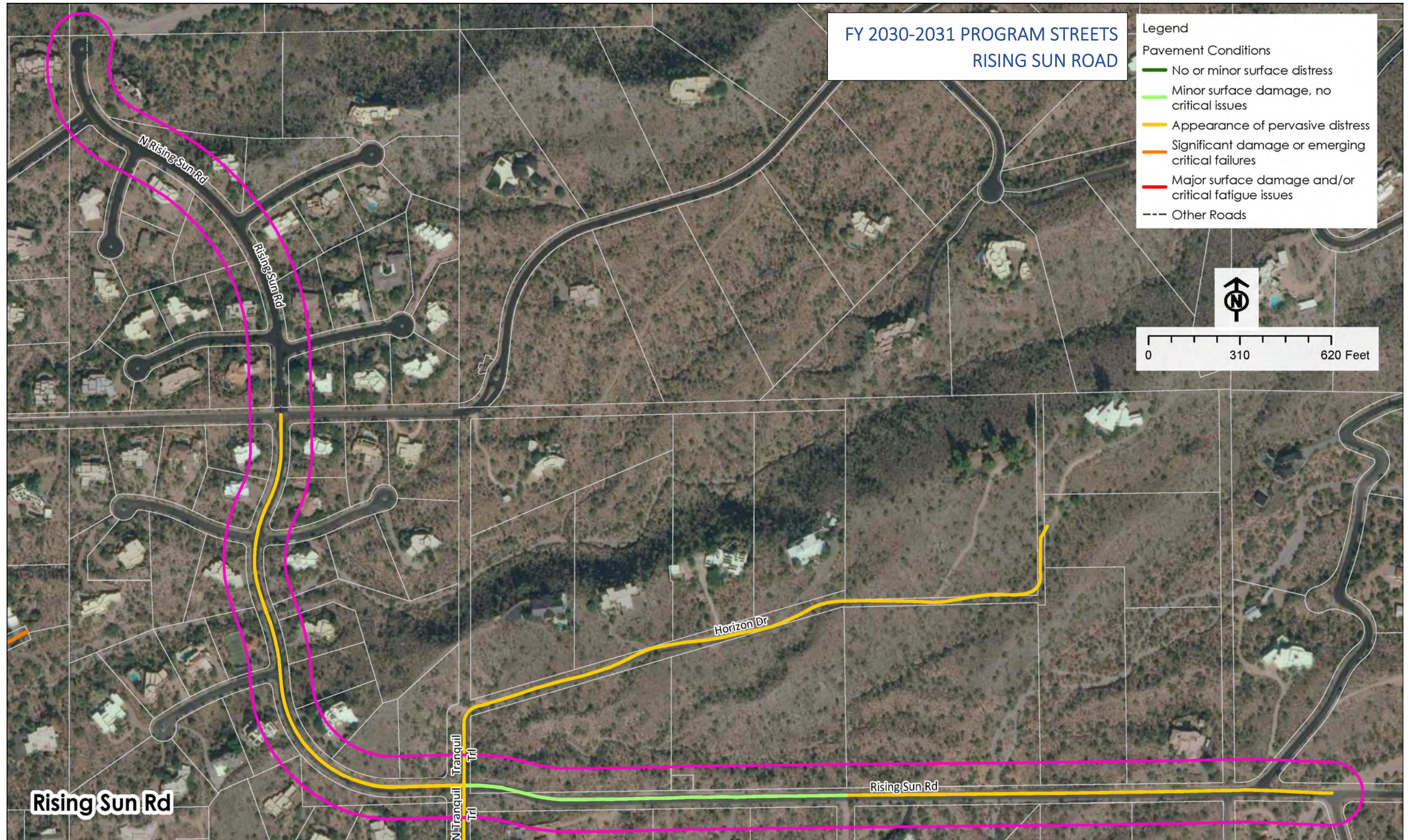


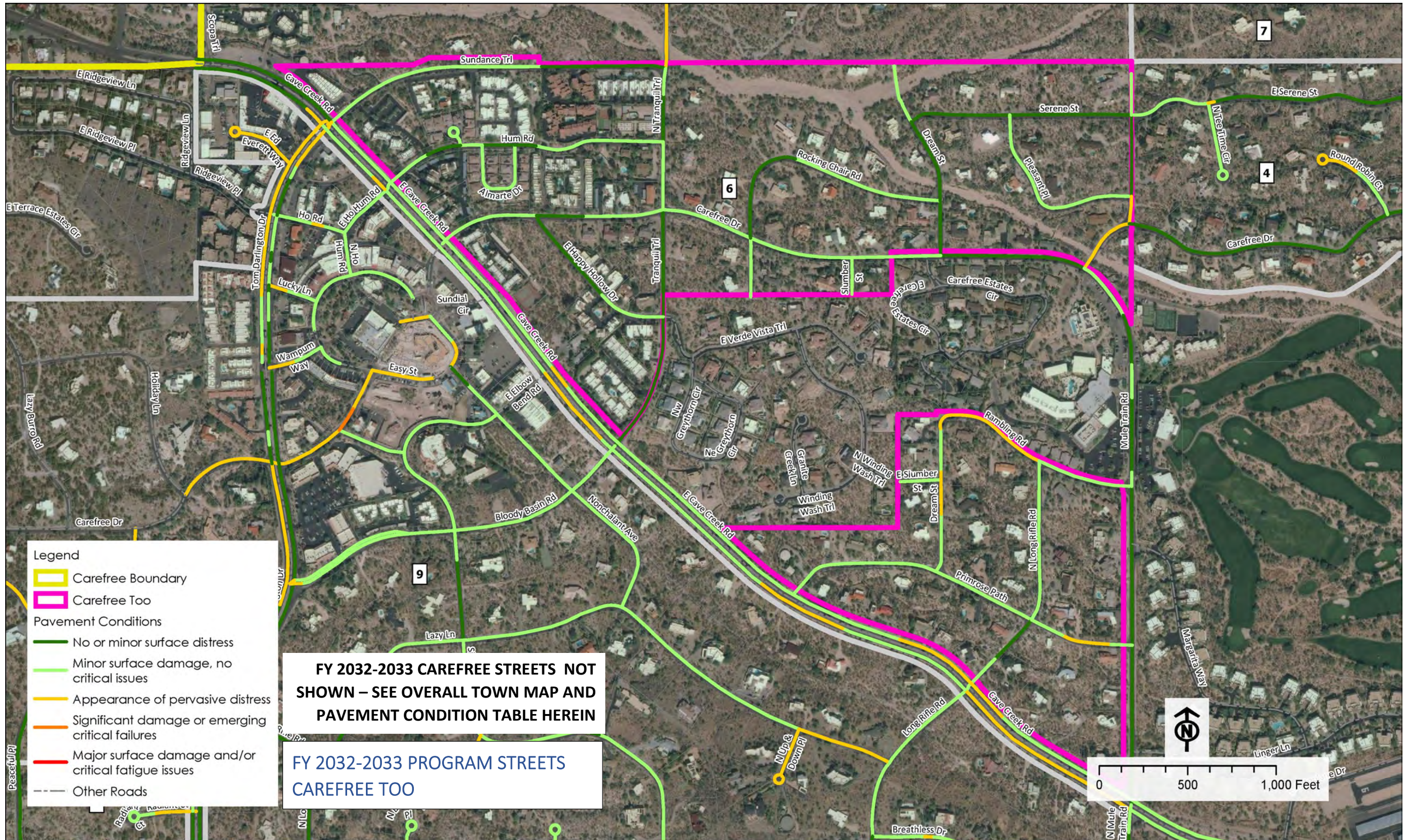


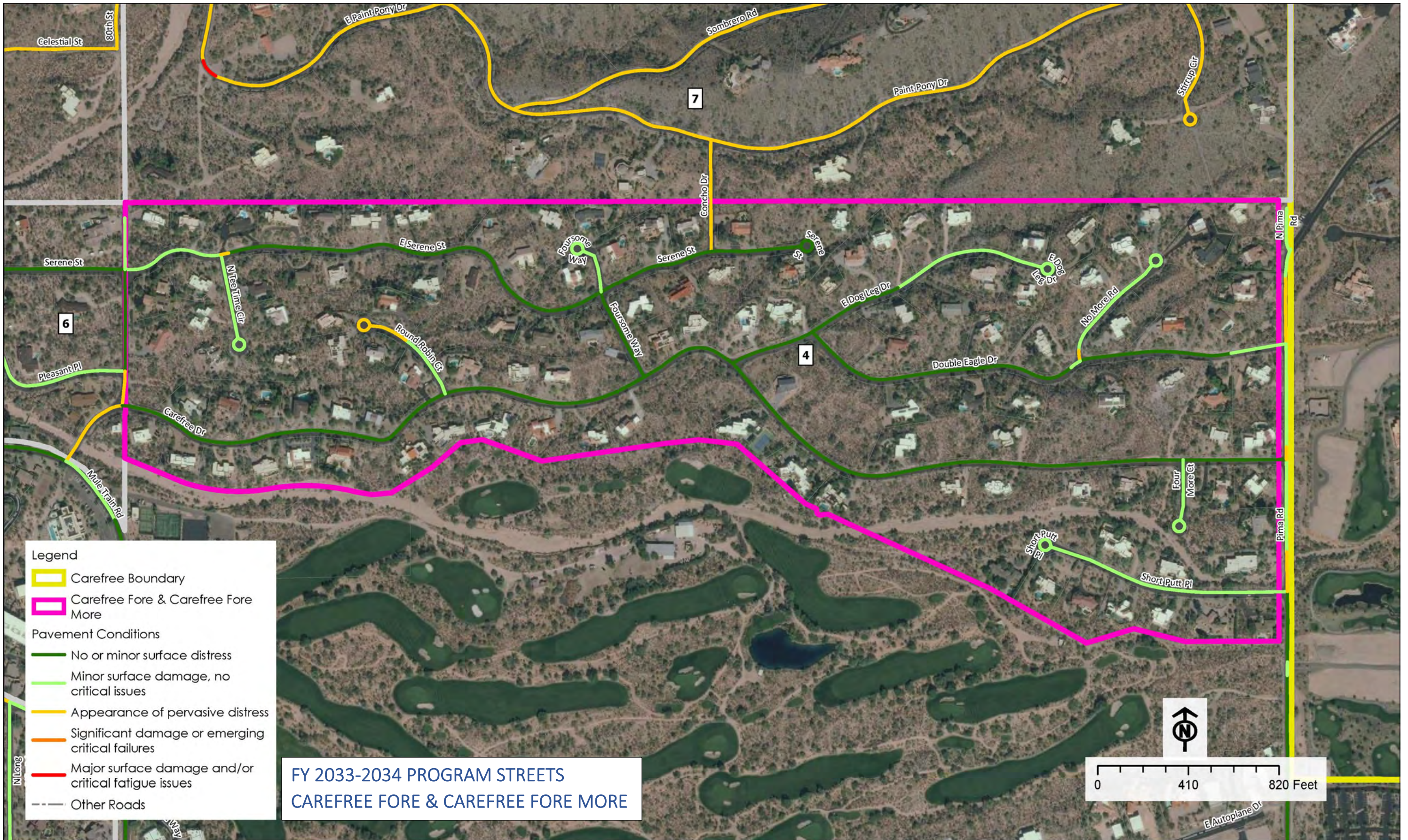


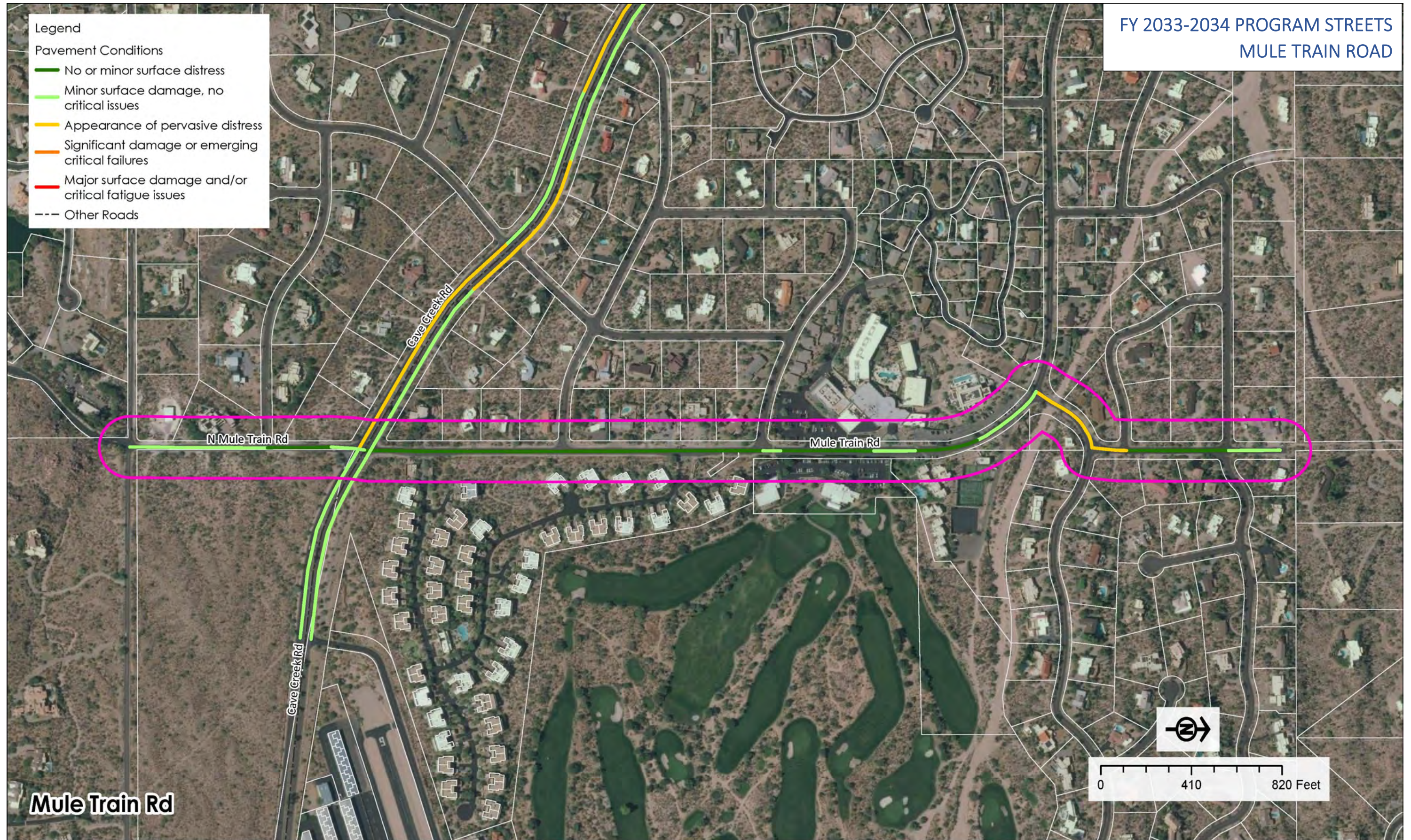














PAVEMENT PRESERVATION PROGRAM